

U.S. PUBLIC LAND SURVEY MONUMENT RECORD

Note: This form is intended and designed to fulfill all requirements of Wisconsin Administrative Code, Chapter A-E 5.02, U.S. Public Land Survey Monument Record (3) (a) (b) (c) (d) (e) (f) (g) (h) (i). An additional sheet may be added if necessary to conform with said requirements.

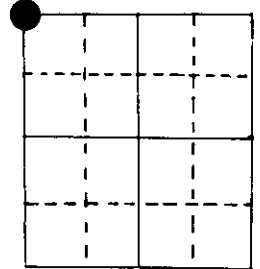
(a) Corner location: Township 39 North
 Range 7 East ~~_____~~

Town ~~_____~~ of Woodruff

County Oneida

7' tall sq. Wood Post (6"x6")

NW cor Section 19



(b) (f) (g) (h) Description of monument found at this corner and if it was accepted, state all evidence (material, testimonial, occupational, plats, records, other monuments) used as a basis for accepting. If not accepted or if nothing was found, state evidence used as basis for establishing location. If reestablished through lost corner proportionate methods, indicate all monuments, distances and directions used to establish.

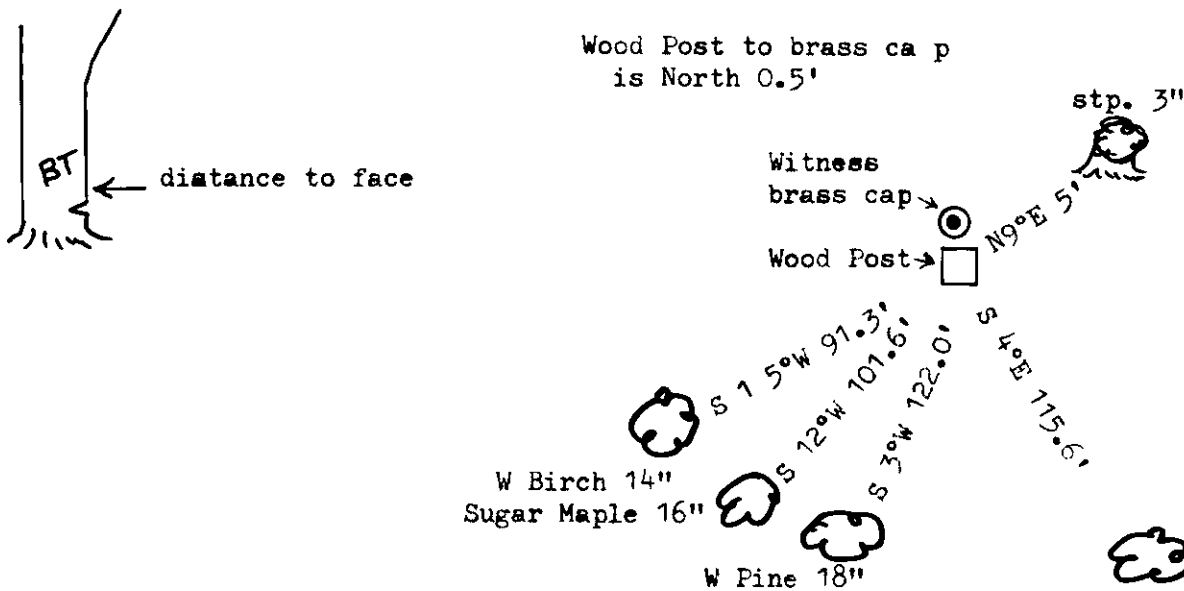
Original Alex Anderson 1860. OBT's Tam 6" N 64°E 9 lks, Tam 5" S 68°E 14 lks
 Tam 4" N 64°W 19 lks, PY 20" S 2°W 112 lks

Vaughn in 10/22/1914 found post & PY OBT stp.

I found on 2/22/82 a tall square wood post in swamp. A 1/2" i.p. is N58°E 0.8' from post.
 A 3" stp BT is N 9°E 5' from wood post.


IN March 1984 I set a D.N.R. brass cap 0.5' north of tall wood post for a Witness.
 BT's distance are to wood post. BT's were made in March 1984.

(c) (d) (e) Plan view of corner with ties to at least 4 witness monuments. If in disagreement with previously established corner, show the distances between the two corners and also indicate the ties to the disputed corner.



(i) I, Marvin E. Seymour
 (type or print name) certify that the corner location on this record was determined by me or under my direction and control and that this U.S. Public Land Survey Monument Record is correct and complete to the best of my knowledge and belief.

Marvin E. Seymour Signature April 17, 1984 Date



N-9

3906130000