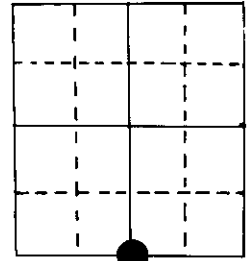


# U.S. PUBLIC LAND SURVEY MONUMENT RECORD

Note: This form is intended and designed to fulfill all requirements of Wisconsin Administrative Code, Chapter A-E 5.02, U.S. Public Land Survey Monument Record (3) (a) (b) (c) (d) (e) (f) (g) (h) (i). An additional sheet may be added if necessary to conform with said requirements.

(a) Corner location: Township 39 North  
 Range 6 East ~~32~~  
 Town/City ~~Millie~~ of Minocqua  
 County Oneida



S 1/4 Section 23

2" iron pipe

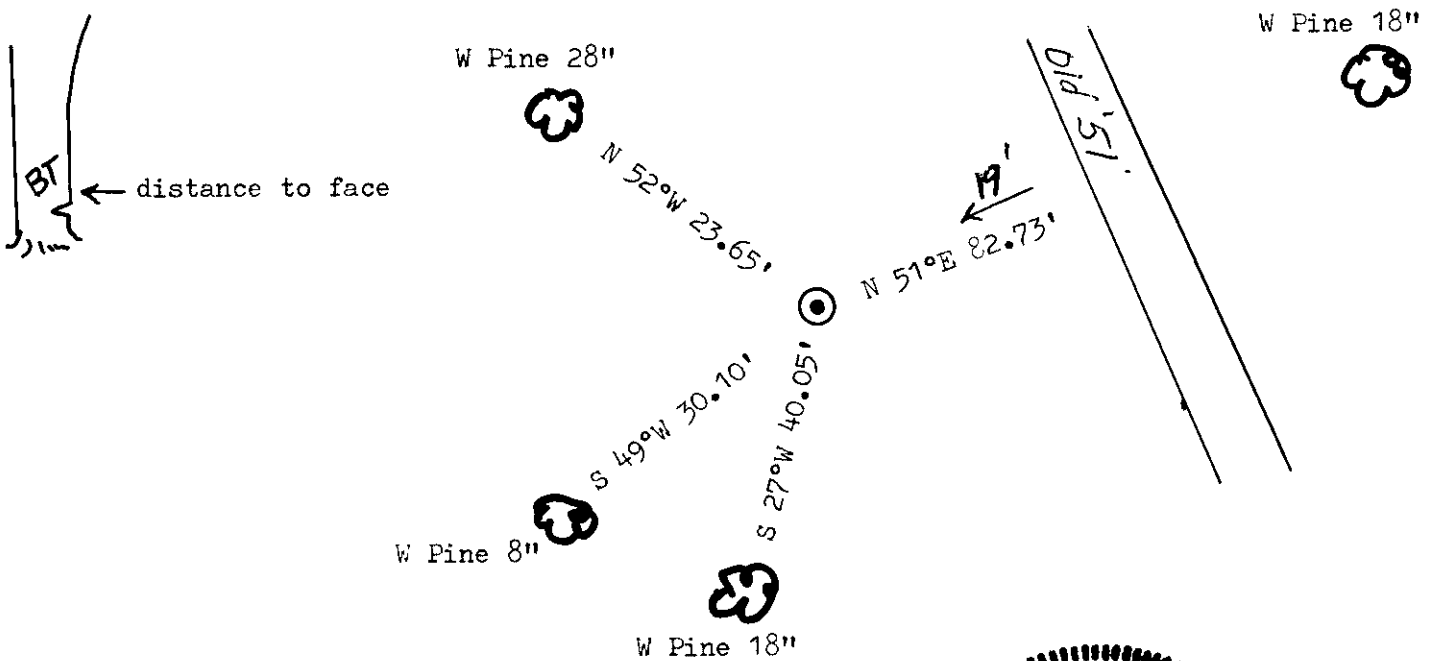
(b) (f) (g) (h) Description of monument found at this corner and if it was accepted, state all evidence (material, testimonial, occupational, plats, records, other monuments) used as a basis for accepting. If not accepted or if nothing was found, state evidence used as basis for establishing location. If reestablished through lost corner proportionate methods, indicate all monuments, distances and directions used to establish.

Original Alex Anderson 1863, OBT's PW 20" S 45°E 32 lks, PW 12" N 14°W 37 lks.

W. Cameron, 1961, found i.p. in place.


M. Seymour, 6/29/84 found i.p. & BT's PW 28" N 52°W 23.65', PW 18" S 27°W 40.05'  
 PW 8" S 49°W 30.10'  
 new BT PW 18" N 51°E 82.73'

(c) (d) (e) Plan view of corner with ties to at least 4 witness monuments. If in disagreement with previously established corner, show the distances between the two corners and also indicate the ties to the disputed corner.



(i) I, Marvin E. Seymour  
 (type or print name) certify that the corner location on this record was determined by me or under my direction and control and that this U.S. Public Land Survey Monument Record is correct and complete to the best of my knowledge and belief.

Marvin E. Seymour July 10, 1984  
 Signature Date



3906230020

R-19