

U.S. PUBLIC LAND SURVEY MONUMENT RECORD

Note: This form is intended and designed to fulfill all requirements of Wisconsin Administrative Code, Chapter A-E 5.02, U.S. Public Land Survey Monument Record (3) (a) (b) (c) (d) (e) (f) (g) (h) (i). An additional sheet may be added if necessary to conform with said requirements.

(a) Corner location: Township 39 North

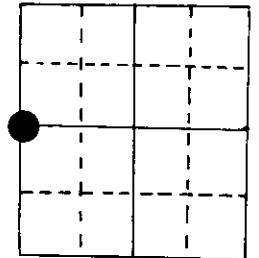
Range 7 East/~~West~~

Town ~~Oneida~~ of Woodruff

County Oneida

2" iron pipe

W¹/₄ Section 30

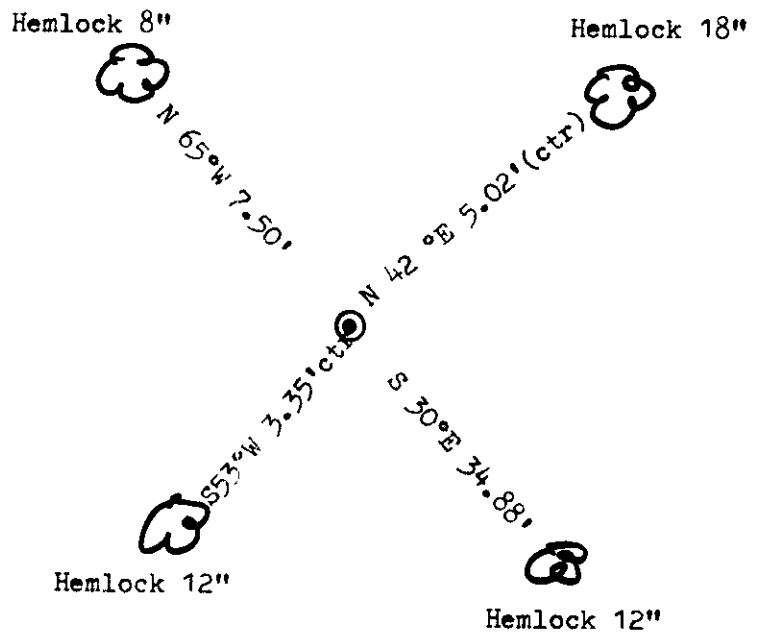
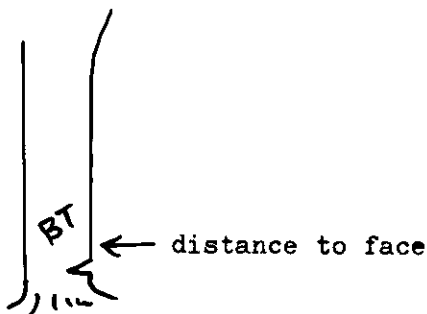


(b) (f) (g) (h) Description of monument found at this corner and if it was accepted, state all evidence (material, testimonial, occupational, plats, records, other monuments) used as a basis for accepting. If not accepted or if nothing was found, state evidence used as basis for establishing location. If reestablished through lost corner proportionate methods, indicate all monuments, distances and directions used to establish.

Original Alex Anderson Sept 1860. OBT's Heml 20" S 45°E 19 lks, BW 10" N 65°W 7 lks

I found 2" i.p. on 3/5/82 & BT's Heml 18" N 42°E 5.02'(ctr), Heml 12" S 53°W 3.35'(ctr)
Made new BT's in Ma r. 1984.

(c) (d) (e) Plan view of corner with ties to at least 4 witness monuments. If in disagreement with previously established corner, show the distances between the two corners and also indicate the ties to the disputed corner.



(i) I, Marvin E. Seymour
(type or print name) certify that the corner location on this record was determined by me or under my direction and control and that this U.S. Public Land Survey Monument Record is correct and complete to the best of my knowledge and belief.

Marvin E. Seymour April 25, 1984
Signature Date



7-1

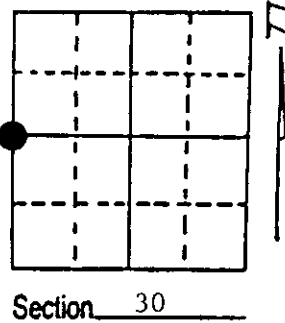
3906252000

U.S. PUBLIC LAND SURVEY MONUMENT RECORD

Note: This form is intended and designed to fulfill all requirements of Wisconsin Administrative Code, Chapter A-E 7.08 U.S. Public Land Survey Monument Record (3) (a) (b) (c) (d) (e) (f) (g) (h) (i). An additional sheet may be added if necessary to conform with said requirements.

(a) Corner location: Township 39 North
 Range 7 East/West

Town/City/Village Woodruff
 County Oneida



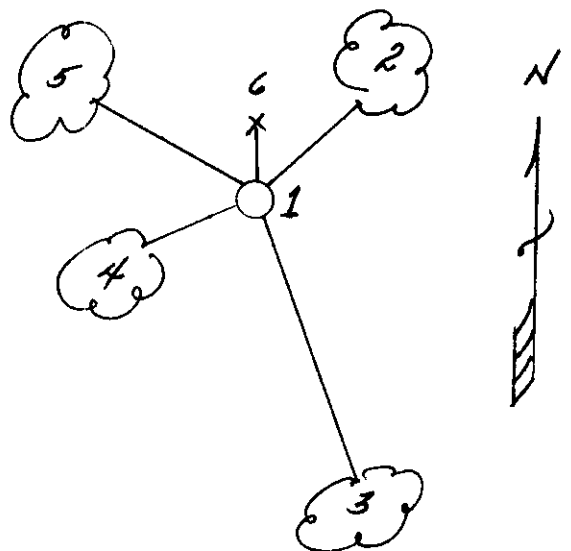
(b) (f) (g) (h) Description of monument found at this corner and if it was accepted, state all evidence (material, testimonial, occupational, plats, records, other monuments) used as a basis for accepting. If not accepted or if nothing was found, state evidence used as basis for establishing location. If reestablished through lost corner proportionate methods, indicate all monuments, distances and directions used to establish. Indicate type of monument found or set and sign post.

- Sept. 1860 - Alfred Millard established this corner at 40.00 chains and set a wood post with two BTs:
 20" Hemlock, S45°E, 19 Links 10" Birch, N65°W, 7 Links
- 3/5/1982 - Marvin Seymour found corner marked with a 2" iron pipe and two BTs:
 18" Hemlock, N42°E, 5.02' 12" Hemlock, S53°W, 3.35'
 In March 1984 he made two additional BTs.
- 4/1992 - Milo E. Stefan found iron pipe with four BTs. We replaced the iron pipe with an aluminum monument, verified the BTs and set a plastic sign post.
 Remains of both original BTs in place yet.

(c) (d) (e) Plan view of corner with ties to at least 4 witness monuments. If in disagreement with previously established corner, show the distances between the two corners and also indicate the ties to the disputed corner.

- 1) 2" x 30" aluminum monument.
- 2) 18" Hemlock, N42°E, 5.19'.
- 3) 12" Hemlock, S30°E, 35.30'.
- 4) 12" Hemlock, S57°W, 3.41'.
- 5) 8" Hemlock, N68°W, 7.79'.
- 6) Plastic sign post, North, 1.0'.

Distances to nail in side of BTs.
 Stump blaze scribed "BT".



(i) I, Milo E. Stefan
 (type or print name) certify that the corner location on this record was determined by me or under my direction and control and that this U.S. Public Land Survey Monument Record is correct and complete to the best of my knowledge and belief.

Milo E. Stefan
 Signature

August 4, 1992
 Date



Stamp 3906252000

Index No. T-1