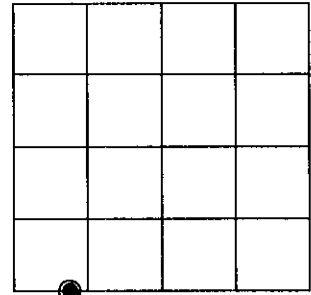


U.S. PUBLIC LAND SURVEY MONUMENT RECORD

Note: This form is intended and designed to fulfill all requirements of Wisconsin Administrative Code, Chapter A-E 7.08 U.S. Public Land Survey Monument Record (3)(a)(b)(c)(d)(e)(f)(g)(h)(i). An additional sheet may be added if necessary to conform with said requirements.

(a) CORNER LOCATION: * @ 67.00 ch. west of SE Sec. Cor.

Meander corner* of Sec. 28 State Plane Coordinates
 Township 39 North X _____
 Range 6 East Y _____
 Town/City/Township ~~XXXXXX~~ Minocqua Datum Base _____
 County of Oneida



(b) HISTORY OF ORIGINAL CORNER ESTABLISHMENT

Original Surveyor: Alexander Anderson Original B.T.'S SECTION 28
 Date of Survey: Commenced October 13th, 1863 Birch 7" S29°W 17 links.
 Completed October 23rd, 1863 Birch 7" N50°W 23 links.

(f)(g)(h) Description of monument found at this corner and if it was accepted, state all evidence (material, testimonial, occupational, plats, records, other monuments) used as a basis for establishing location. If not accepted of if nothing was found, state evidence used as basis for establishing location. If reestablished through lost corner proportionate methods, indicate all monuments, distances and directions used to establish. Indicate type of monument and sign post found or set.

1930's: I. S. Horgen, Surveyor, unrecorded plat of Wright Park on Blue Lake, deed recorded in Volume 394 of Records, on page 110 and 111 describes meander corner as being monumented by a concrete post.

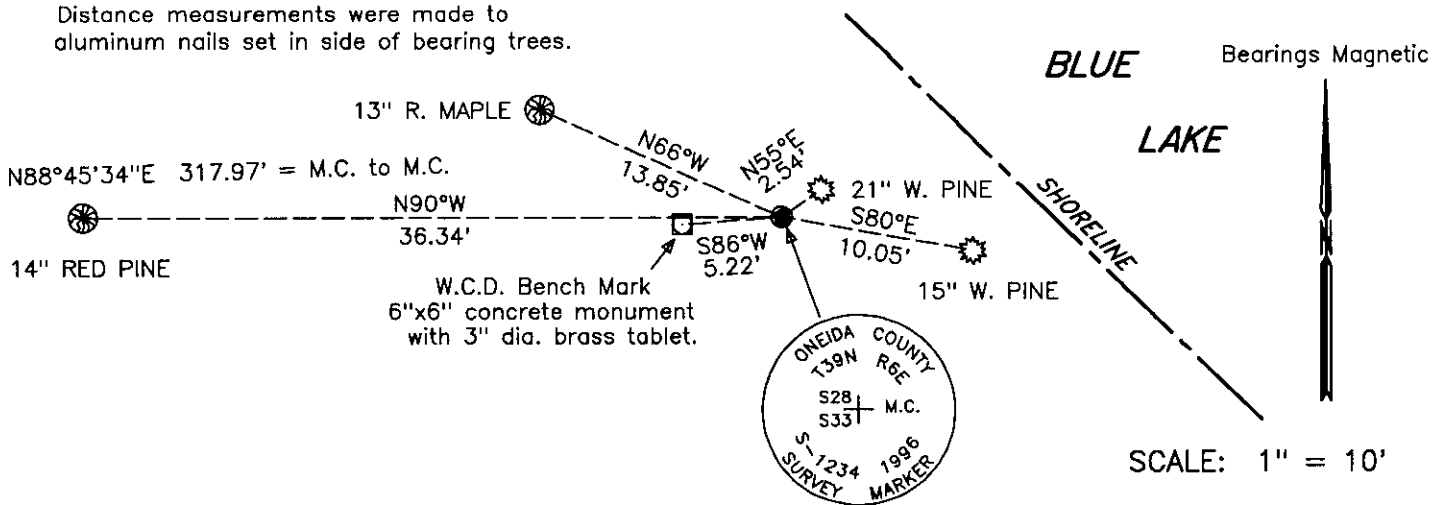
September 16th, 1952: Cy Poskie, Surveyor, describes corner monument as a "concrete marker" near the westerly shore of Blue Lake located easterly of a Bench Mark.

May 20th, 1996: James D. Rein, R.L.S. No. 1234, recovered a 4" square concrete monument near the westerly shore of Blue Lake. We replaced the concrete with a capped 2 inch dia. x 30 inch long flanged bottom aluminum monument. Set a plastic sign post 1 foot Northwest of corner and bearing tree ties as shown in plan view.

(c)(d)(e) Plan view of corner with ties to at least 4 witness monuments. If in disagreement with previously established corner, show the distance between the two corners and also indicate the ties to the disputed corner.

NOTES:


Distance measurements were made to aluminum nails set in side of bearing trees.



Replaced 4" squared concrete monument with capped 2" dia. x 30" long flanged aluminum monument. Set plastic marker post 1 ft. NW.

(i) I, James D. Rein, Registered Land Surveyor No. 1234, hereby certify that the corner location on this record was determined by me or under my direction and control and that this U.S. Public Land Survey Monument Record is correct and complete to the best of my knowledge and belief.

James D. Rein May 20th, 1996
 Signature Date



INDEX NO. V 9-10

3906280032