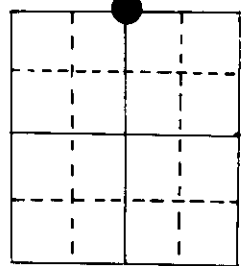


U.S. PUBLIC LAND SURVEY MONUMENT RECORD

Note: This form is intended and designed to fulfill all requirements of Wisconsin Administrative Code, Chapter A-E 5.02, U.S. Public Land Survey Monument Record (3) (a) (b) (c) (d) (e) (f) (g) (h) (i). An additional sheet may be added if necessary to conform with said requirements.

(a) Corner location: Township 39 North
 Range 7 East ~~West~~

Town/~~City/Village~~ of Woodruff
 County Oneida



N¹/₄ Section 14

2" iron pipe with W.C.D. brass cap

(b) (f) (g) (h) Description of monument found at this corner and if it was accepted, state all evidence (material, testimonial, occupational, plats, records, other monuments) used as a basis for accepting. If not accepted or if nothing was found, state evidence used as basis for establishing location. If reestablished through lost corner proportionate methods, indicate all monuments, distances and directions used to establish.

Original Alex Anderson Sept 1863. OBT's BW 8" N 26°W 25 lks, BW 8" S 41°W 25lks

Dorr in 10/31/1898 found orig. cor., SW OBT is SE, NW OBT a low stp.

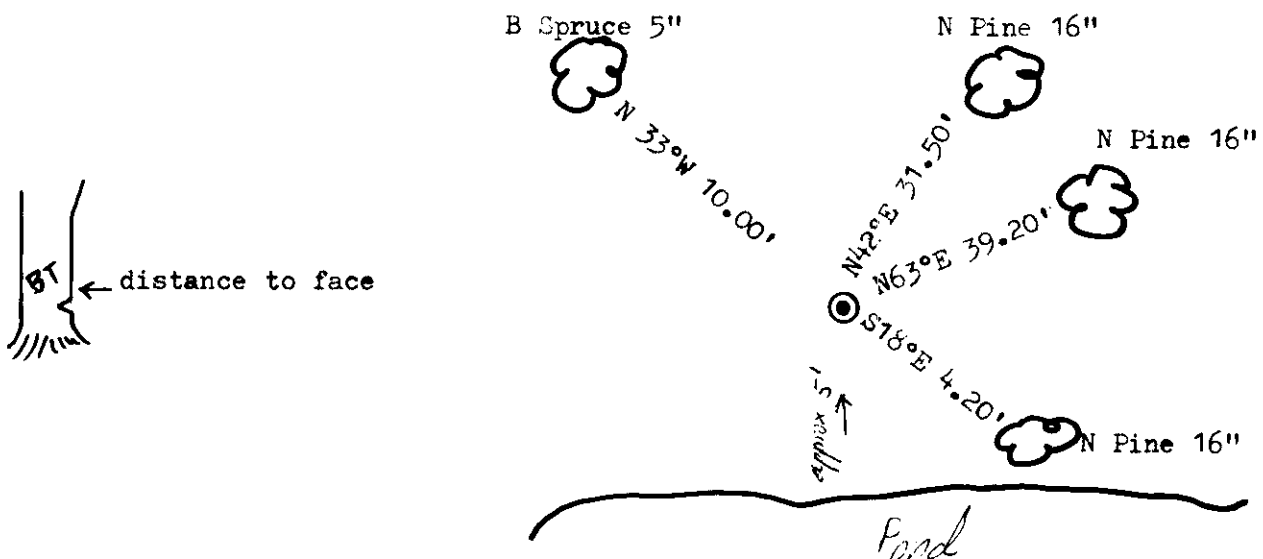
Vaughn in 11/12/01 found cor., post was set by Monsell from OBT's, now gone.

Berdnt in 4/14/61 set W.C.D. pipe at orig. cor. BT's made PN 12" N 30°E 0.500 ch
 PN 11" S 35°E 0.060 ch

I found WCD pipe on 2/10/83 and Berndts BT's.


Made new BT's March 1984; PN 16" N 63°E 39.20', SB 5" N 33°W 10.00'

(c) (d) (e) Plan view of corner with ties to at least 4 witness monuments. If in disagreement with previously established corner, show the distances between the two corners and also indicate the ties to the disputed corner.



(i) I, Marvin E. Seymour
 (type or print name) certify that the corner location on this record was determined by me or under my direction and control and that this U.S. Public Land Survey Monument Record is correct and complete to the best of my knowledge and belief.

Marvin E. Seymour April 13, 1984
 Signature Date



5-18

3907110020