

U.S. PUBLIC LAND SURVEY MONUMENT RECORD

Note: This form is intended and designed to fulfill all requirements of Wisconsin Administrative Code, Chapter A-E 5.02, U.S. Public Land Survey Monument Record (3) (a) (b) (c) (d) (e) (f) (g) (h) (i). An additional sheet may be added if necessary to conform with said requirements.

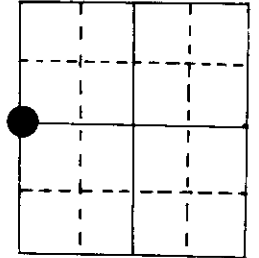
(a) Corner location: Township 39 North

Range 7 East ~~33~~

Town ~~Oneida~~ of Woodruff

County Oneida

2" iron pipe with W.C.D. brass cap



W¹/₄ Section 15

(b) (f) (g) (h) Description of monument found at this corner and if it was accepted, state all evidence (material, testimonial, occupational, plats, records, other monuments) used as a basis for accepting. If not accepted or if nothing was found, state evidence used as basis for establishing location. If reestablished through lost corner proportionate methods, indicate all monuments, distances and directions used to establish.

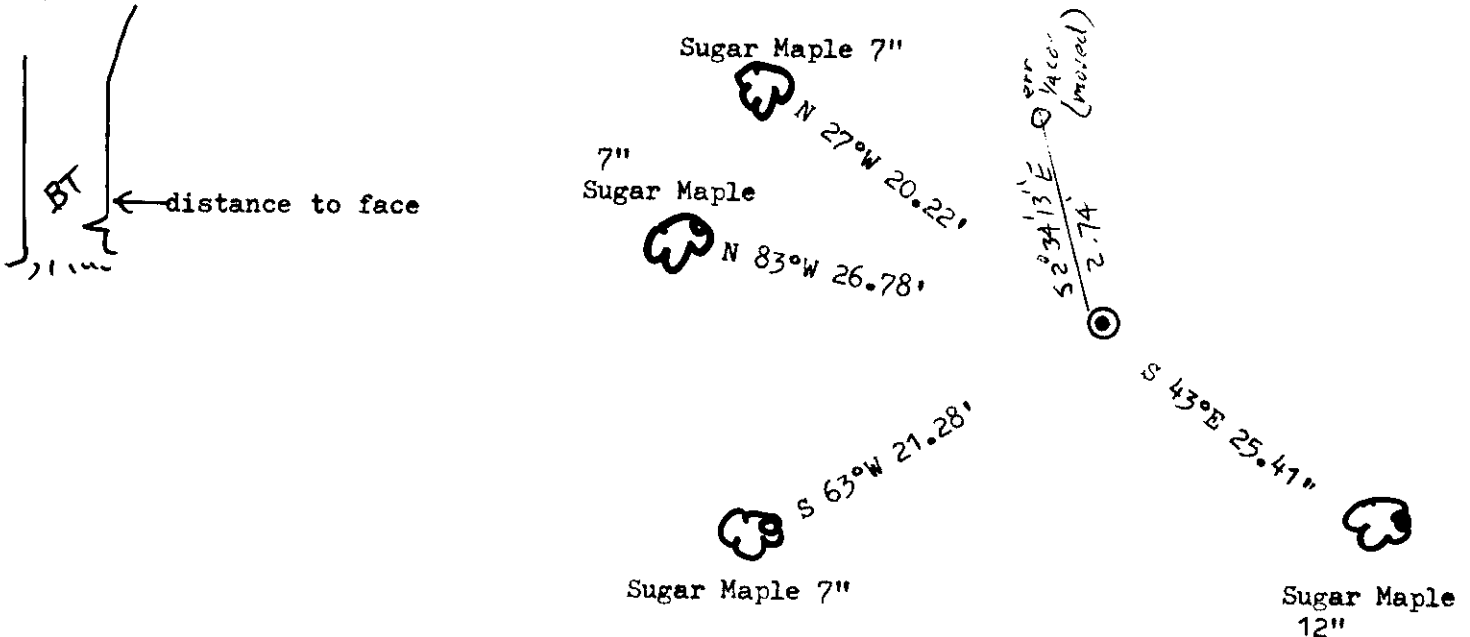
Original Alex Anderson Sept 1863. OBT's Maple 12" S 20°E 27 lks, PW 20" N 18°W 26 lks

Vaughn in 11/12/01 found cor. ,OBT oak down, set new post.

Berndt set in 11/8/60 a W.C.D. pipe. BT's MH 5" N 44°W 43 lks, OR 8" S 53°W 9 lks
MS 7" S 47°E 41½ lks


Berndt's proportioning was in error because of finding a orig. cor. later. (N¹/₄ 10)
I reset his w .c.d. and used his BT's and made new ones.

(c) (d) (e) Plan view of corner with ties to at least 4 witness monuments. If in disagreement with previously established corner, show the distances between the two corners and also indicate the ties to the disputed corner.



(i) I, Marvin E. Seymour
(type or print name) certify that the corner location on this record was determined by me or under my direction and control and that this U.S. Public Land Survey Monument Record is correct and complete to the best of my knowledge and belief.

Marvin E. Seymour June 5, 1984
Signature Date



L-13

3907/6 2000