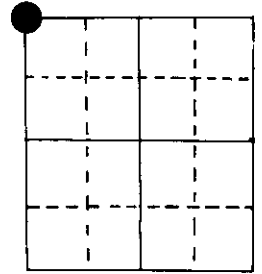


U.S. PUBLIC LAND SURVEY MONUMENT RECORD

Note: This form is intended and designed to fulfill all requirements of Wisconsin Administrative Code, Chapter A-E 5.02, U.S. Public Land Survey Monument Record (3) (a) (b) (c) (d) (e) (f) (g) (h) (i). An additional sheet may be added if necessary to conform with said requirements.

(a) Corner location: Township 39 North
 Range 7 East/~~12~~

Town/~~City/Village~~ of Woodruff
 County Oneida



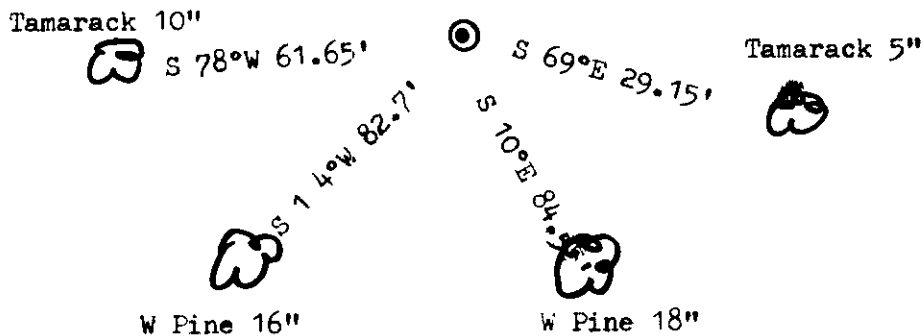
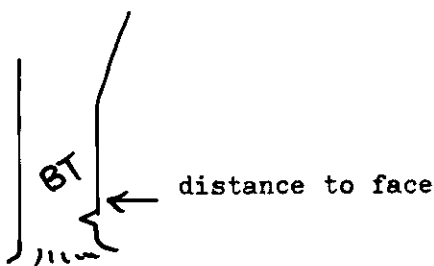
NW cor Section 29

3/4" iron pipe

(b) (f) (g) (h) Description of monument found at this corner and if it was accepted, state all evidence (material, testimonial, occupational, plats, records, other monuments) used as a basis for accepting. If not accepted or if nothing was found, state evidence used as basis for establishing location. If reestablished through lost corner proportionate methods, indicate all monuments, distances and directions used to establish.

Original Alex Anderson Sept 1863. OBT's Tam 8" S 32 1/2°W 110 lks, Tam 8" S 30 1/2°E 149 lks
 J. Fisher in May 1980 found 3/4" i.p. BT's PN 12" S 12°W 82.7', PW 12" S 11°E 84.5'
 I found i.p. & BT's and made two more BT's.

(c) (d) (e) Plan view of corner with ties to at least 4 witness monuments. If in disagreement with previously established corner, show the distances between the two corners and also indicate the ties to the disputed corner.



(i) I, Marvin E. Seymour
 (type or print name) certify that the corner location on this record was determined by me or under my direction and control and that this U.S. Public Land Survey Monument Record is correct and complete to the best of my knowledge and belief.

Marvin E. Seymour April 25, 1984
 Signature Date



3907190000

R-5

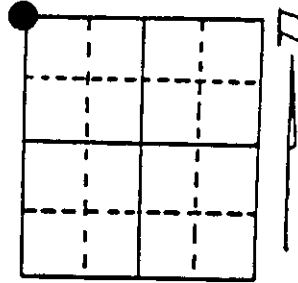
U.S. PUBLIC LAND SURVEY MONUMENT RECORD

Note: This form is intended and designed to fulfill all requirements of Wisconsin Administrative Code, Chapter A-E 7.08 U.S. Public Land Survey Monument Record (3) (a) (b) (c) (d) (e) (f) (g) (h) (i). An additional sheet may be added if necessary to conform with said requirements.

(a) Corner location: Township 39 North
 Range 7 East West

Town/City/Village Woodruff

County Oneida



Section 29

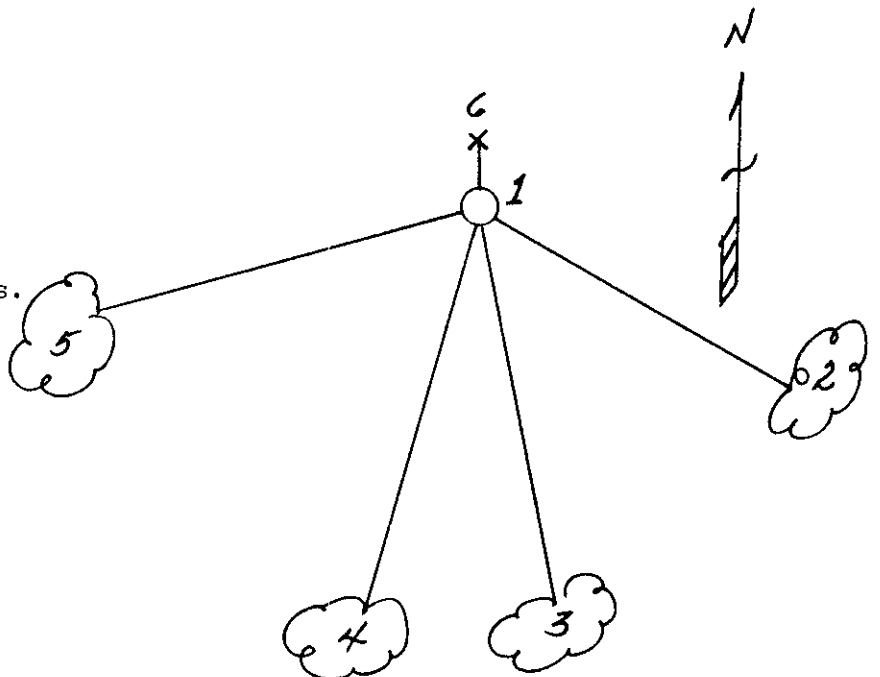
(b) (f) (g) (h) Description of monument found at this corner and if it was accepted, state all evidence (material, testimonial, occupational, plats, records, other monuments) used as a basis for accepting. If not accepted or if nothing was found, state evidence used as basis for establishing location. If reestablished through lost corner proportionate methods, indicate all monuments, distances and directions used to establish. Indicate type of monument found or set and sign post.

- Sept. 1863 - Alexander Anderson established this corner at 80.00 chains and set a wood post with two BTs:
 8" Tamarack, S30½°E, 149 Links (98.3')
 8" Tamarack, S32½°W, 110 Links (72.6')
- 5/1980 - Fisher found corner marked with an iron pipe and made two BTs:
 12" Red Pine, S12°W, 82.7'
 12" White Pine, S11°E, 84.5'
- 3/1984 - Marvin Seymour found corner and made two more BTs.
- 4/1992 - Milo E. Stefan found Fisher's and Seymour's work. I replaced iron pipe, verified BTs and set plastic sign post.

(c) (d) (e) Plan view of corner with ties to at least 4 witness monuments. If in disagreement with previously established corner, show the distances between the two corners and also indicate the ties to the disputed corner.

- 1) 1" x 72" aluminum monument.
- 2) 5" Tamarack, S69°E, 29.25'.
- 3) 18" White Pine, S10°E, 85.30'.
- 4) 16" White Pine, S14°W, 83.10'.
- 5) 10" Tamarack, S78°W, 62.02'.
- 6) Plastic sign post, North, 1.0'.

Distances to nail in side of BTs.
 Stump blaze scribed "BT".



(i) I, Milo E. Stefan
 (type or print name) certify that the corner location on this record was determined by me or under my direction and control and that this U.S. Public Land Survey Monument Record is correct and complete to the best of my knowledge and belief.

Milo E. Stefan
 Signature

August 4, 1992
 Date



Index No. R-5

Stamp
 3907190000