

# U.S. PUBLIC LAND SURVEY MONUMENT RECORD

Note: This form is intended and designed to fulfill all requirements of Wisconsin Administrative Code, Chapter A-E 5.02, U.S. Public Land Survey Monument Record (3) (a) (b) (c) (d) (e) (f) (g) (h) (i). An additional sheet may be added if necessary to conform with said requirements.

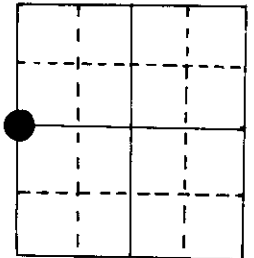
(a) Corner location: Township 39 North

Range 7 East ~~West~~

Town ~~Oneida~~ of Woodruff

County Oneida

1" iron rod



W 1/4 Section 29

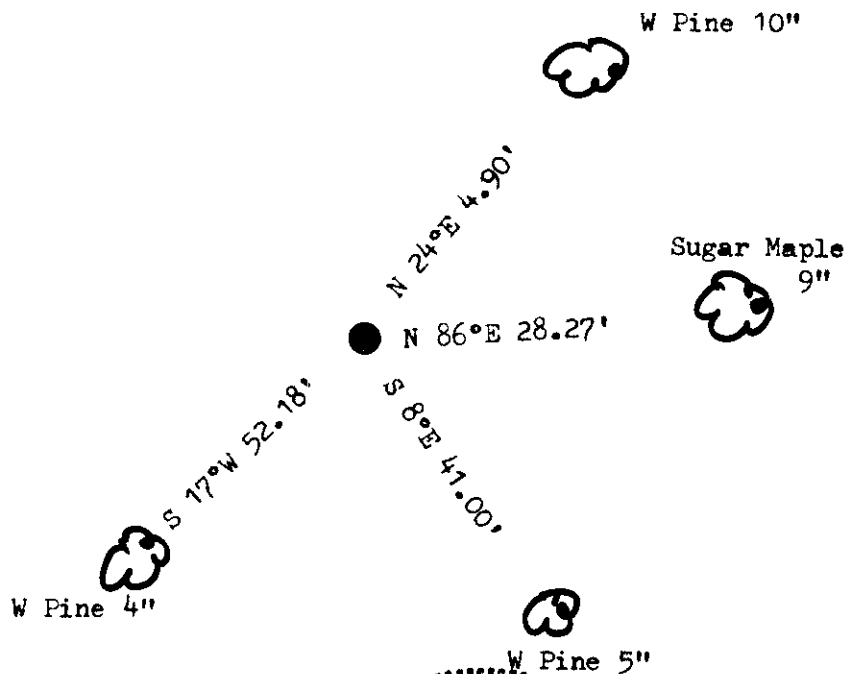
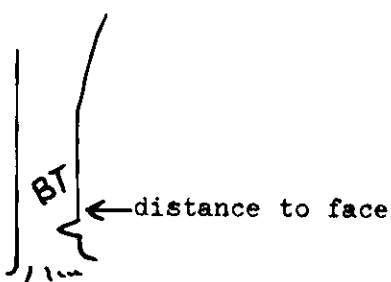
(b) (f) (g) (h) Description of monument found at this corner and if it was accepted, state all evidence (material, testimonial, occupational, plats, records, other monuments) used as a basis for accepting. If not accepted or if nothing was found, state evidence used as basis for establishing location. If reestablished through lost corner proportionate methods, indicate all monuments, distances and directions used to establish.

Original Alex Anderson S<sub>pt</sub> 1863. OBT's Heml 9" N 55°W 14 lks, Heml 8" N 81½°E 7 lks  
Vaughan in 11/24/15 found post and OBT's.

J Fisher in May 1 980 found 1" iron rod, BT's, PW 5" N 77°W 10.1', PW 7" N 24°E 4.8'


I found on 12/16/82 the iron rod & NE BT. Other BT gone. Made three more BT's. Mar. 1984.

(c) (d) (e) Plan view of corner with ties to at least 4 witness monuments. If in disagreement with previously established corner, show the distances between the two corners and also indicate the ties to the disputed corner.



(i) I, Marvin E. Seymour  
(type or print name) certify that the corner location on this record was determined by me or under my direction and control and that this U.S. Public Land Survey Monument Record is correct and complete to the best of my knowledge and belief.

Marvin E. Seymour April 25, 1984  
Signature Date



3907302000

7-5

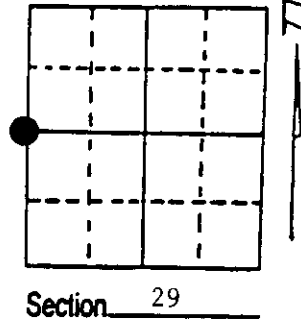
# U.S. PUBLIC LAND SURVEY MONUMENT RECORD

**Note:** This form is intended and designed to fulfill all requirements of Wisconsin Administrative Code, Chapter A-E 7.08 U.S. Public Land Survey Monument Record (3) (a) (b) (c) (d) (e) (f) (g) (h) (i). An additional sheet may be added if necessary to conform with said requirements.

(a) Corner location: Township 39 North  
 Range 7 East West

Town/City/Village Woodruff

County Oneida



(b) (f) (g) (h) Description of monument found at this corner and if it was accepted, state all evidence (material, testimonial, occupational, plats, records, other monuments) used as a basis for accepting. If not accepted or if nothing was found, state evidence used as basis for establishing location. If reestablished through lost corner proportionate methods, indicate all monuments, distances and directions used to establish. Indicate type of monument found or set and sign post.

Sept. 1863 - Alexander Anderson established this corner at 40.00 chains, set a wood post and made two BTs:

8" Hemlock, N81½°E, 7 Links      6" Hemlock, N55°W, 14 Links

11/24/1915 - Vaughan found wood post and original BT.

5/1/1980 - Fisher found iron rod marking corner. He made two BTs:

5" White Pine, N77°W, 10.1'      7" White Pine, N24°E, 4.8'

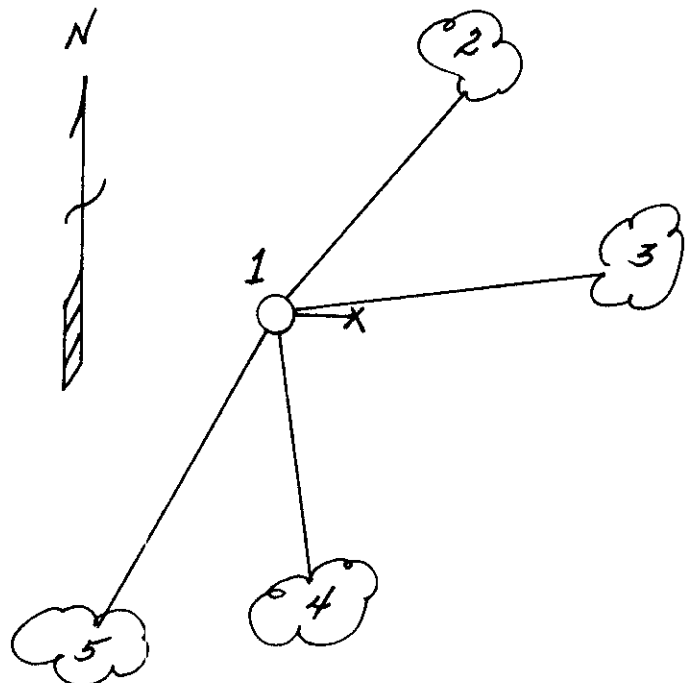
12/16/1982 - Seymour found iron rod and NE BT; other BT gone. In March 1984 he made three new BTs.

4/1992 - Milo E. Stefan found iron rod and replaced it with an aluminum monument, verified Seymour's BTs and set a plastic sign post.

(c) (d) (e) Plan view of corner with ties to at least 4 witness monuments. If in disagreement with previously established corner, show the distances between the two corners and also indicate the ties to the disputed corner.

- 1) 2" x 30" aluminum monument.
- 2) 10" White Pine, N28°E, 5.34'.
- 3) 9" Red Maple, N86°E, 28.47'.
- 4) 5" White Pine, S8°E, 41.30'.
- 5) 4" White Pine, S17°W, 52.38'.
- 6) Plastic sign post, East, 0.4'.

Distances to nail in side of BTs.  
 Stump blaze scribed "BT".



(i) I, Milo E. Stefan  
 (type or print name) certify that the corner location on this record was determined by me or under my direction and control and that this U.S. Public Land Survey Monument Record is correct and complete to the best of my knowledge and belief.

Milo E. Stefan  
 Signature

August 4, 1992  
 Date



Index No. 1-5

Stamp 3907302000