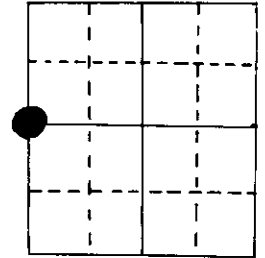


U.S. PUBLIC LAND SURVEY MONUMENT RECORD

Note: This form is intended and designed to fulfill all requirements of Wisconsin Administrative Code, Chapter A-E 5.02, U.S. Public Land Survey Monument Record (3) (a) (b) (c) (d) (e) (f) (g) (h) (i). An additional sheet may be added if necessary to conform with said requirements.

(a) Corner location: Township 39 North
 Range 7 East ~~East~~



Town ~~City~~ of Woodruff

County Oneida

NO MONUMENT, in building


W 1/4 Section 33

(b) (f) (g) (h) Description of monument found at this corner and if it was accepted, state all evidence (material, testimonial, occupational, plats, records, other monuments) used as a basis for accepting. If not accepted or if nothing was found, state evidence used as basis for establishing location. If reestablished through lost corner proportionate methods, indicate all monuments, distances and directions used to establish.

Original Alex Anderson Sept 1863. OBT's R Oak 10" S 37°W 24 lks, PY 24" S 30°E 5 lks

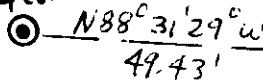
Should be some notes on this cor. (inc. err b.c.) but can't find them. (M. Seymour)
 I am showing the information from a map by F. Copp, 3/26/81 for the record.
 I traversed thru the err. cor. for the township work, it will be on the map.

(c) (d) (e) Plan view of corner with ties to at least 4 witness monuments. If in disagreement with previously established corner, show the distances between the two corners and also indicate the ties to the disputed corner.



BT'S
 twin BW 14" N 56°W 12.70'
 BW 14" S 9°W 13.30'

W.C.P. brass cap
 err 1/4 cor



Correct 1/4 cor. location
 No mon. set, Cor. would
 fall on NE cor. of roof
 of ground level bldg.



(i) I, Marvin E. Seymour
 (type or print name) certify that the corner location on this record was determined by me or under my direction and control and that this U.S. Public Land Survey Monument Record is correct and complete to the best of my knowledge and belief.

Marvin E. Seymour April 26, 1984
 Signature Date

