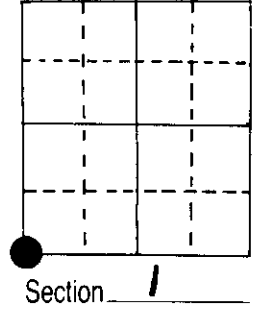


# U.S. PUBLIC LAND SURVEY MONUMENT RECORD

Note: This form is intended and designed to fulfill all requirements of Wisconsin Administrative Code, Chapter A-E 5.02, U.S. Public Land Survey Monument Record (3) (a) (b) (c) (d) (e) (f) (g) (h) (i). An additional sheet may be added if necessary to conform with said requirements.

(a) Corner location: Township 39 North  
 Range 8 East/~~West~~  
 Town/~~City/Village~~ of Newbold  
 County Oneida



2" iron pipe with W.C.D. brass cap

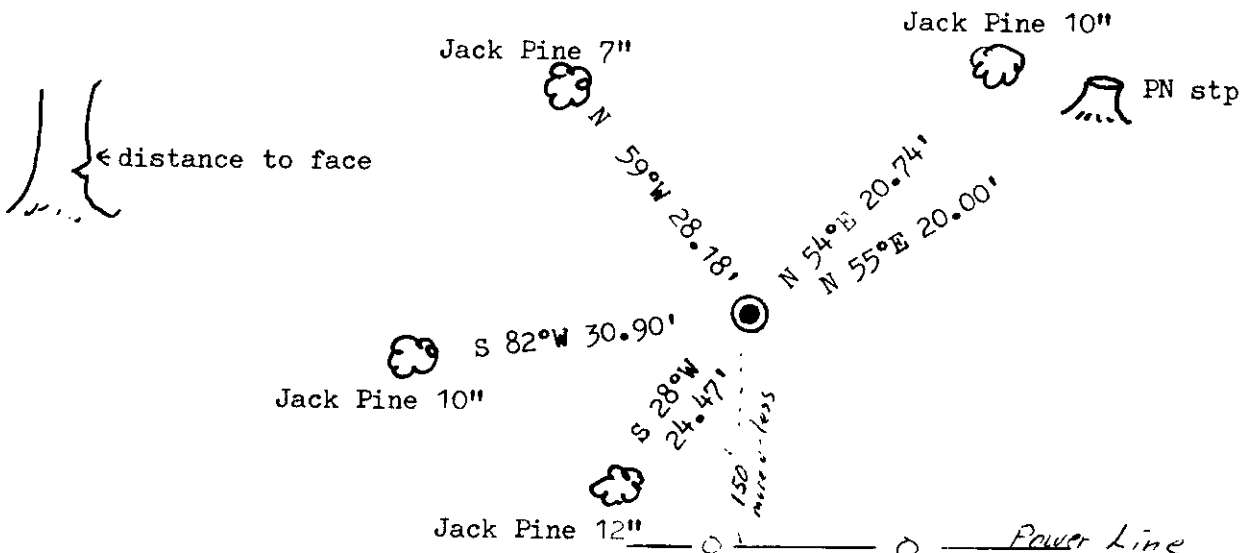
(b) (f) (g) (h) Description of monument found at this corner and if it was accepted, state all evidence (material, testimonial, occupational, plats, records, other monuments) used as a basis for accepting. If not accepted or if nothing was found, state evidence used as basis for establishing location. If reestablished through lost corner proportionate methods, indicate all monuments, distances and directions used to establish.

Original by A. Anderson July 1863. OBT's PB 10" S 40°W 5 lks  
 PB 9" S 46½°E 27 lks


Wisc. Valley Improvement 1938. 2" iron pipe, BT's PN stp 14" N 43°W 0.379 ch  
 PN stp 8" S 36° ? 1.139 ch  
 PJ 7" N 59°W 28.18'

M. Seymour, 1985. Set WCD brass cap from existing B T's PJ 7" N 59°W 28.18'  
 PN stp N 55°E 20.00' (data from W. Wood)  
 New BT's PJ 12" S 28°W 24.47'  
 PJ 10" S 82°W 30.90', PJ 10" N 54°E 20.74'

(c) (d) (e) Plan view of corner with ties to at least 4 witness monuments. If in disagreement with previously established corner, show the distances between the two corners and also indicate the ties to the disputed corner.



(i) I, Marvin E. Seymour  
 (type or print name) certify that the corner location on this record was determined by me or under my direction and control and that this U.S. Public Land Survey Monument Record is correct and complete to the best of my knowledge and belief.



Marvin E. Seymour July 18, 1985  
 Signature Date

3908020000

E-21