

# U.S. PUBLIC LAND SURVEY MONUMENT RECORD

**Note:** This form is intended and designed to fulfill all requirements of Wisconsin Administrative Code, Chapter A-E 7.08 U.S. Public Land Survey Monument Record (3) (a) (b) (c) (d) (e) (f) (g) (h) (i). An additional sheet may be added if necessary to conform with said requirements.


(a) Corner location: Township 39 North Corner: NW Section Corner

Section 14 Range 8 East Original Surveyor: A. Anderson

Town/City/Village Newbold

Original B.T.'s: 24" Pw N75°E 16 lks  
9" Ew N50°W 23 lks

County Oneida

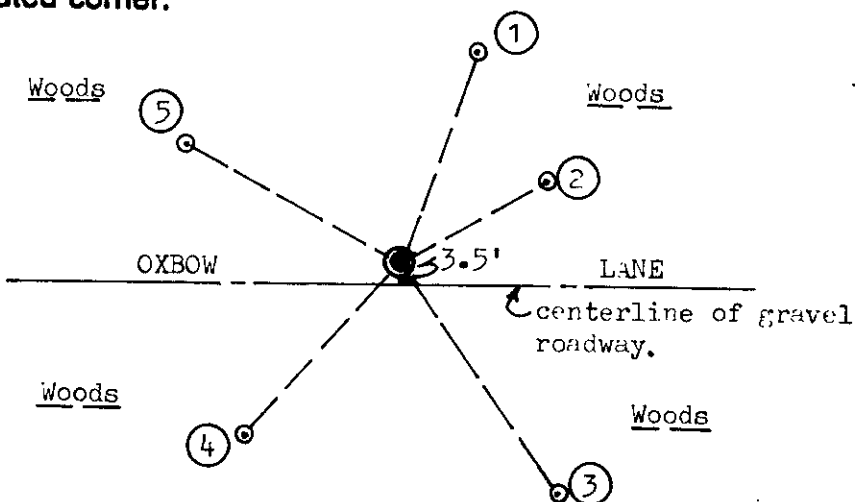


Original Survey Date: July 1863 ● Location

(b) (f) (g) (h) Description of monument found at this corner and if it was accepted, state all evidence (material, testimonial, occupational, plats, records, other monuments) used as a basis for accepting. If not accepted or if nothing was found, state evidence used as basis for establishing location. If reestablished through lost corner proportionate methods, indicate all monuments, distances and directions used to establish. Indicate type of monument found or set and sign post.

Standard 2" dia. iron pipe monument with stamped DNR brass cap found bent in existing road surface at this corner location. I carefully removed the 26" long monument and replaced it with a standard 2" dia. by 30" long aluminum monument with stamped Oneida County cap 12" below the existing road surface grade. I left the bent iron pipe monument flat on ground along west side of SW reference monument described below, and also set a standard white poly 'T' corner marker post 4" South of the SW reference monument. Both reference monument caps SW and SE stamped with 'RM' and an arrow pointer toward corner monument. All original GLO corner evidence is now obliterated. In 1938, Wisconsin Valley Improvement Company set a 2" iron pipe at this corner by section line resurvey, and marked a 12" Pn N59°E 0.439 ch and a 14" Pn S29°W 0.617 ch as BTs. In 1990, Kimbal, et al, Wis DNR noted WVIC iron pipe gone in roadway, but found NE Pn BT by WVIC in 1938 as a rotting stump, and SW Pn BT by WVIC in 1938 as a 22" Pn, which were used to reset the corner location with a 2" dia. iron pipe monument with stamped brass cap in existing roadway; and marked new BTs I found and used for new ties below. Each 1990 BT has a PK nail with washer in right face as tie point and an upper face blaze with 'BT' scribe. They also tied record BT 22" Pn S33°W 40.72' which I also found OK. Recovery completed July 28, 1997; no witnesses.

(c) (d) (e) Plan view of corner with ties to at least 4 witness monuments. If in disagreement with previously established corner, show the distances between the two corners and also indicate the ties to the disputed corner.



**Witness Monument Ties:**

- ① 24" Pw BT N20°E 34.61'.
- ② 12" Mr BT N60°E 25.93' to middle trunk of triple.
- ③ Standard 2" dia. x 30" long aluminum monument set with stamped Oneida County cap, S34°E 44.27'.
- ④ Same monument as No. 3 S42°W 36.18'.
- ⑤ 12" Mr BT N61°W 38.33' to right trunk of twin.


Scale: 1" = 30'

Unless otherwise indicated, all BT witness monument ties are to a 1/4" dia. by 2.5" long PK nail with 1.25" dia. steel washer set in unblazed right face bark; and a PK nail with 2" dia. steel washer stamped BT also set in unblazed front face bark of each BT at DBH. All previous corner recovery notes from Wisconsin DNR and/or Oneida County survey records.

(i) I, William C. Rohde, RLS 841  
(type or print name) certify that the corner location on this record was determined by me or under my direction and control and that this U.S. Public Land Survey Monument Record is correct and complete to the best of my knowledge and belief.

*William C. Rohde*  
Signature

July 29, 1997  
Date



Index No. 5 17