

U.S. PUBLIC LAND SURVEY MONUMENT RECORD

Note: This form is intended and designed to fulfill all requirements of Wisconsin Administrative Code, Chapter A-E 7.08 U.S. Public Land Survey Monument Record (3) (a) (b) (c) (d) (e) (f) (g) (h) (i). An additional sheet may be added if necessary to conform with said requirements.

(a) Corner location: Township 39 North Corner: West 1/4 Corner

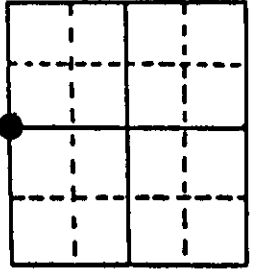
Section 15 Range 8 East Original Surveyor: A. Anderson

Town/City/Village Newbold

Original B.T.'s: 8" Bw S69°E 23 lks
8" Bw S28°W 17 lks

County Oneida

Original Survey Date: July 1863

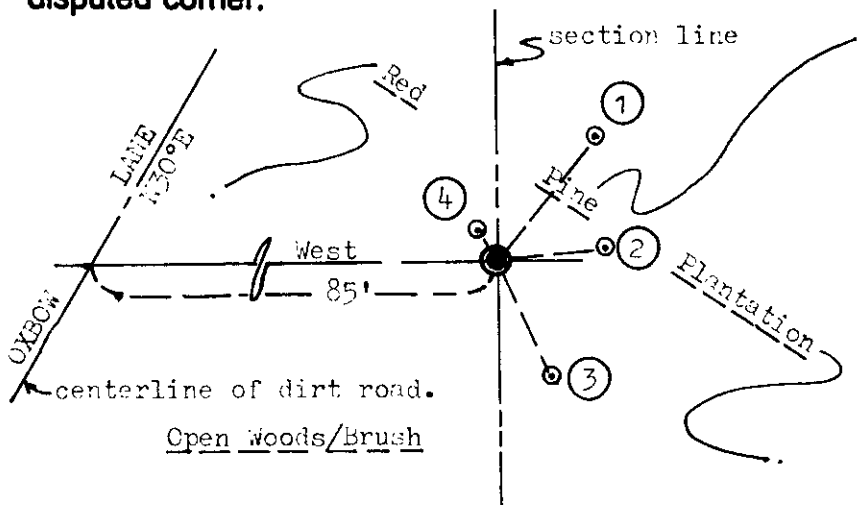


● Location

(b) (f) (g) (h) Description of monument found at this corner and if it was accepted, state all evidence (material, testimonial, occupational, plats, records, other monuments) used as a basis for accepting. If not accepted or if nothing was found, state evidence used as basis for establishing location. If reestablished through lost corner proportionate methods, indicate all monuments, distances and directions used to establish. Indicate type of monument found or set and sign post.

Found and accepted an old uncapped 2" iron pipe monument 18" above existing grade at this corner location; and also found an old square wood marker post 18" high along East side of corner monument. I carefully removed the old iron pipe monument and reset corner with a 2" dia. by 48" long standard iron pipe monument with stamped DNR brass cap 14" above grade. I also set a standard white poly 'T' corner marker post 12" East of corner monument. Corner falls in inside juncture corner of a Red Pine Plantation to North and East, and is about 85 feet +/- East of centerline of existing dirt roadway named Oxbow Lane. All original GLO survey corner evidence is now obliterated. In 1938, Wisconsin Valley Improvement Company set the 2" dia. iron pipe monument I found, by their resurvey of section line; their 24" Pn BT stump S40°W 0.674 chains found at S45°W, and their 25" Pn stump BT N06°E 1.283 chains found at N04°W, both badly rotted but with evidence of previous marking or axework. In 1947, WCD found the WVIC 2" iron pipe monument in an open area 1 chain from roadway, standard WCD wood corner marker post set on edge of roadway; no BTs noted. In 1978, Lee Andreas/WVIC found 2" dia. iron pipe monument at corner at juncture of red pine plantation to North and East, and about 75' East of Oxbow Road, and noted 1938 WVIC BT stumps found at N04°E 84.7' and S42°W 44.9'. This recovery completed July 29, 1997; no witnesses.

(c) (d) (e) Plan view of corner with ties to at least 4 witness monuments. If in disagreement with previously established corner, show the distances between the two corners and also indicate the ties to the disputed corner.



Witness Monument Ties:


- ① New BT 8" Pn N39°E 16.59'.
- ② New BT 9" Pn N84°E 11.28'.
- ③ New BT 11" Pn S24°E 13.47'.
- ④ New BT 10" Pn N28°W 3.72'.

Note: Old 2" iron pipe monument and wood marker post left flat on grade at new corner monument location.

Unless otherwise indicated, all BT witness monument ties are to a 1/4" dia. by 2.5" long PK nail with 1.25" dia. steel washer set in unblazed right face bark; and a PK nail with 2" dia. steel washer stamped BT also set in unblazed front face bark of each BT at DBH. All previous corner recovery notes from Wisconsin DNR and/or Oneida County survey records.



Scale: 1" = 20'



Index No. 13

(i) I, William C. Rohde, RLS 841
(type or print name) certify that the corner location on this record was determined by me or under my direction and control and that this U.S. Public Land Survey Monument Record is correct and complete to the best of my knowledge and belief.

William C. Rohde
Signature

July 30, 1997
Date

3908162000