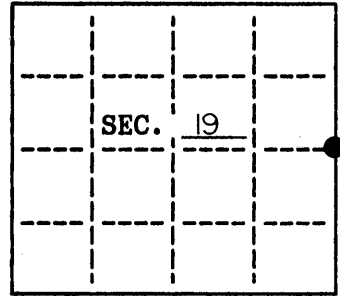


U.S. PUBLIC LAND SURVEY MONUMENT RECORD

Note: This form is intended and designed to fulfill all requirements of Wisconsin Administrative Code, Chapter A-E 7.08 U.S. Public Land Survey Monument Record (3)(a)(b)(c)(d)(e)(f)(g)(h)(i). An additional sheet may be added if necessary to conform with said requirements.

(a) CORNER LOCATION: State Plane Coordinates
E 1/4 corner of Sec. 19 X _____
 Township 39 North Y _____
 Range 8 East Datum Base _____
 Town/City NEWBOLD County of _____



(b) HISTORY OF ORIGINAL CORNER ESTABLISHMENT
 Original Surveyor: ALEXANDER ANDERSON Original B.T.'S
 Date of Survey: Commenced 1863 W. PINE 15" S88E 230
 Completed 1863 ASPEN 8" N78W 212

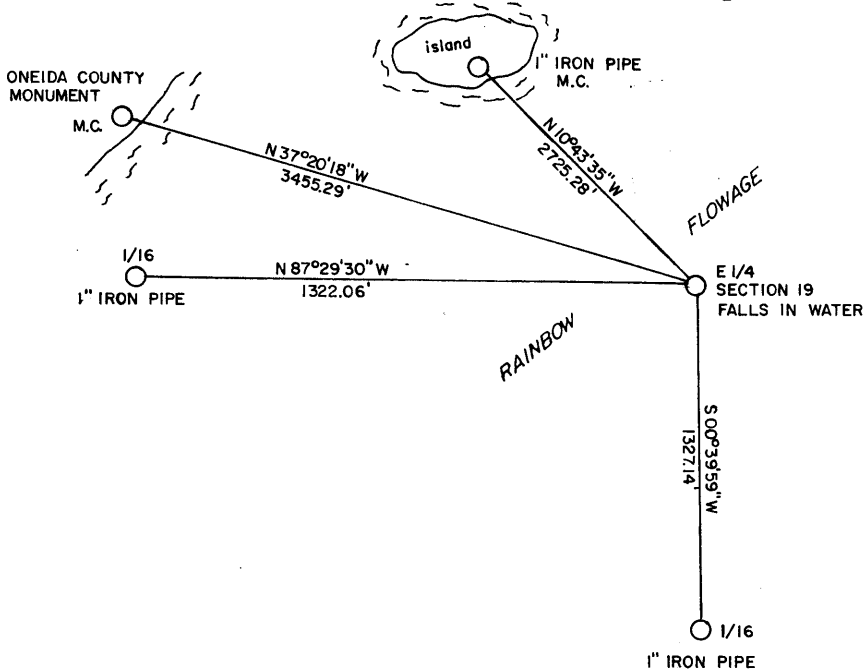
(b)(f)(g)(h) Description of monument found at this corner and if it was accepted, state all evidence (material, testimonial, occupational, plats, records, other monuments) used as a basis for accepting. If not accepted or if nothing was found, state evidence used as basis for establishing location. If reestablished through lost corner proportionate methods, indicate all monuments, distances and directions used to establish. Indicate type of monument and sign post found or set.

CORNER POSITION AS MONUMENTED BY R.W. SMITH IN 1938-1939 NOW FALLS IN WATER (RAINBOW FLOWAGE)
 POSITION WAS USED IN SUBDIVISION OF SECTION 19 (GENISOT MAP 10375)

REGISTER OF DEEDS
 ONEIDA COUNTY, WIS.

 At _____ O'Clock _____ M
THOMAS H. LEIGHTON
 REGISTER OF DEEDS


(c)(d)(e) Plan view of corner with ties to at least 4 witness monuments. If in disagreement with previously established corner, show the distances between the two corners and also indicate the ties to the disputed.



NO SCALE
 BEARINGS BASED ON ONEIDA COUNTY COORDINATE SYSTEM.

(i) I, William E. Bandow hereby certify that the corner location on this record was determined by me or under my direction and control and that this U.S. Public Land Survey Monument Record is correct and complete to the best of my knowledge and belief.

William E. Bandow 1-3-07
 Signature Date



INDEX NO. P-5

3908192000