

# U.S. PUBLIC LAND SURVEY MONUMENT RECORD

**Note:** This form is intended and designed to fulfill all requirements of Wisconsin Administrative Code, Chapter A-E 7.08 U.S. Public Land Survey Monument Record (3) (a) (b) (c) (d) (e) (f) (g) (h) (i). An additional sheet may be added if necessary to conform with said requirements.

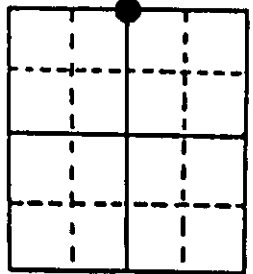
(a) Corner location: Township 39 North Corner: North 1/4 Corner

Section 33 Range 8 East Original Surveyor: A. Anderson

Town/City/Village Newbold

Original B.T.'s: 6" Pb S01°W 27 lks  
6" Pw N08°W 29 lks

County Oneida



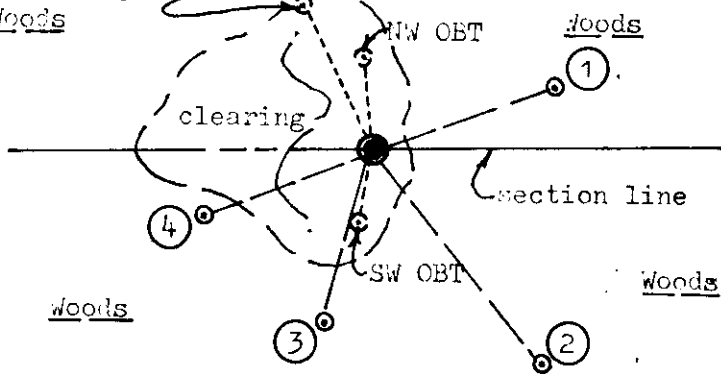
Original Survey Date: July 1863 ● Location

(b) (f) (g) (h) Description of monument found at this corner and if it was accepted, state all evidence (material, testimonial, occupational, plats, records, other monuments) used as a basis for accepting. If not accepted or if nothing was found, state evidence used as basis for establishing location. If reestablished through lost corner proportionate methods, indicate all monuments, distances and directions used to establish. Indicate type of monument found or set and sign post.

Found and accepted an old 2" dia. iron pipe with uncapped top 20" above grade at this corner location. I carefully removed the older iron pipe and reset the corner with a standard 2" dia. by 48" long iron pipe monument with stamped brass cap 20" above grade; I left the old iron pipe 48" long monument flat on grade next to new monument set. I also set a standard white poly 'T' corner marker post 1' South of the corner monument. I found the SW CBT as a 30" high stump S14°W at about 24 links in lieu of GLO record 27 lks; the lower face is very plain on the stump as well as axed lower notch. The NW CBT was also found as a low decayed stump and root crown at N08°W and about 30 lks in lieu of GLO record 29 lks. In 1938, the Wisconsin Valley Improvement Company noted that the 2" iron pipe monument was set 39.576 chains West of the NE section corner at original corner location; therefore, I did not reestablish the corner location from the found GLO CBTs to fit record GLO ties. WWIC also noted new BTs: an 8" Oak N72°W 0.818 chains, which was evident by position only as East 12" trunk of a twin Oak N69°W with no face blaze marks visible; and a 14" Oak S33°W 1.424 chains, which I found as a 22" Oak NE trunk of a double S55°W with probable face blemish. In 1977, Seymour/DNR noted he found the 2" dia. brass capped iron pipe OK at the corner. This recovery completed December 5, 1997; there were no witnesses.

(c) (d) (e) Plan view of corner with ties to at least 4 witness monuments. If in disagreement with previously established corner, show the distances between the two corners and also indicate the ties to the disputed corner.

8" dead tall Aspen stub found N27°W 33.5' with standard WCD section locator plate on upper face.



**Witness Monument Ties:**


- ① New BT 9" Pn N71°E 39.51'.
- ② New BT 8" Pw S38°E 56.60'.
- ③ New BT 5" Pw with bent trunk, S16°W 37.23'.
- ④ New BT 15" Or S69°W 37.43'.

Note: I flagged a compassed line North and found an old decayed 8" Aspen 7' tall stub 44' South of GTH 'D' blacktop centerline, with a standard WCD section alum. locator plate on upper face marked "565' South to 1/4 corner".

Unless otherwise indicated, all BT witness monument ties are to a 1/4" dia. by 2.5" long PK nail with 1.25" dia. steel washer set in unblazed right face bark; and a PK nail with 2" dia. steel washer stamped BT also set in unblazed front face bark of each BT at DBH. All previous corner recovery notes from Wisconsin DNR and/or Oneida County survey records.



Scale: 1" = 40'



(i) I, William C. Rohde, RLS 841  
(type or print name) certify that the corner location on this record was determined by me or under my direction and control and that this U.S. Public Land Survey Monument Record is correct and complete to the best of my knowledge and belief.

William C. Rohde  
Signature

Dec. 3, 1997  
Date