

U.S. PUBLIC LAND SURVEY MONUMENT RECORD

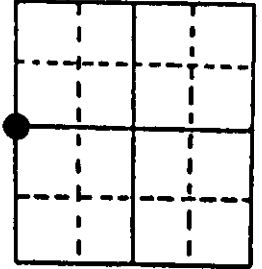
Note: This form is intended and designed to fulfill all requirements of Wisconsin Administrative Code, Chapter A-E 7.08 U.S. Public Land Survey Monument Record (3) (a) (b) (c) (d) (e) (f) (g) (h) (i). An additional sheet may be added if necessary to conform with said requirements.

(a) Corner location: Township 39 North Corner: West 1/4

Section 28 Range 8 East Original Surveyor: A. Anderson

Town/City/Village Newbold Original B.T.'s: 12" Pb S63°W 18 lks
12" Pb East 34 lks

County Oneida

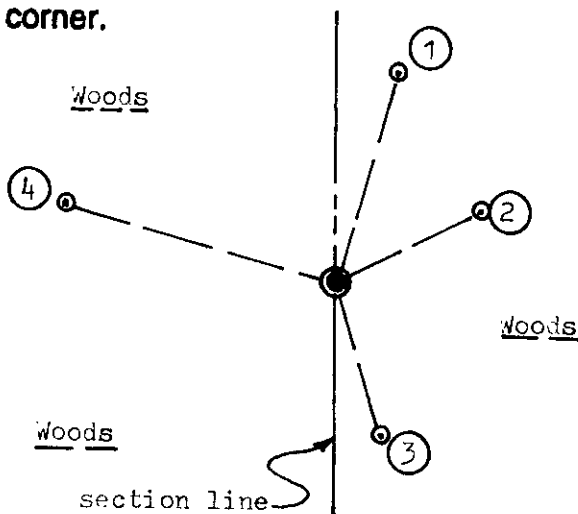


Original Survey Date: July 1863 ● Location

(b) (f) (g) (h) Description of monument found at this corner and if it was accepted, state all evidence (material, testimonial, occupational, plats, records, other monuments) used as a basis for accepting. If not accepted or if nothing was found, state evidence used as basis for establishing location. If reestablished through lost corner proportionate methods, indicate all monuments, distances and directions used to establish. Indicate type of monument found or set and sign post.

Found and accepted an old 2" dia. iron pipe monument at this corner location, with uncapped top 21" above existing grade; I carefully removed it and replaced location with a standard 2" dia. iron pipe monument, 48" long, with a stamped brass cap 22" above grade. I left the old 49" long iron pipe monument flat on grade nearby. All original GLO survey corner and BT evidence is now obliterated. In 1938, Wisconsin Valley Improvement Company notes a 2" dia. iron pipe monument at the corner by section line resurvey 40.167 chains each way to opposite section corners, and new BTs 6" Pj N48°W 0.492 chains and a 6" Pj N39°E 0.627 chains which are both now low cut rotted stumps. I set a standard white poly 'T' corner marker post 9" South of the new corner monument, which is also located about 68' East of the easterly edge of an existing kettle bog/pond. I also compassed and flagged a line North about 348' from the corner to the centerline of an existing unimproved roadway bearing S70°W about 54' from its junction with a second easterly/westerly unimproved roadway along southerly shore of the Rainbow Flowage reservoir. This recovery completed October 28, 1997; there were no witnesses.

(c) (d) (e) Plan view of corner with ties to at least 4 witness monuments. If in disagreement with previously established corner, show the distances between the two corners and also indicate the ties to the disputed corner.




Witness Monument Ties:

- ① New BT 13" Pw N15°E 34.01'.
- ② New BT 8" Or N63°E 25.41'.
- ③ New BT S17°E 25.33' to 18" Pr.
- ④ New BT 13" Pr N74°W 43.83'

Unless otherwise indicated, all BT witness monument ties are to a 1/4" dia. by 2.5" long PK nail with 1.25" dia. steel washer set in unblazed right face bark; and a PK nail with 2" dia. steel washer stamped BT also set in unblazed front face bark of each BT at DBH. All previous corner recovery notes from Wisconsin DNR and/or Oneida County survey records.



Scale: 1" = 30'



(i) I, William C. Rohde, RLS 841
(type or print name) certify that the corner location on this record was determined by me or under my direction and control and that this U.S. Public Land Survey Monument Record is correct and complete to the best of my knowledge and belief.

William C. Rohde
Signature

Nov. 09, 1997
Date