

U.S. PUBLIC LAND SURVEY MONUMENT RECORD

Note: This form is intended and designed to fulfill all requirements of Wisconsin Administrative Code, Chapter A-E 7.08 U.S. Public Land Survey Monument Record (3) (a) (b) (c) (d) (e) (f) (g) (h) (i). An additional sheet may be added if necessary to conform with said requirements.

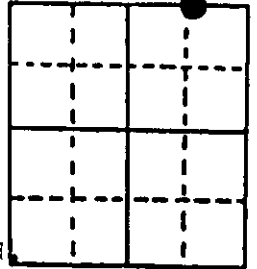
(a) Corner location: Township 38 North Corner: North Section Line East of MC/Bluegill Lake

Section 6 Range 8 East Original Surveyor: Alfred Millard

Town/City/Village Newbold

Original B.T.'s: No MC post was set by JLO surveyor at noted call to a pond.

County Oneida



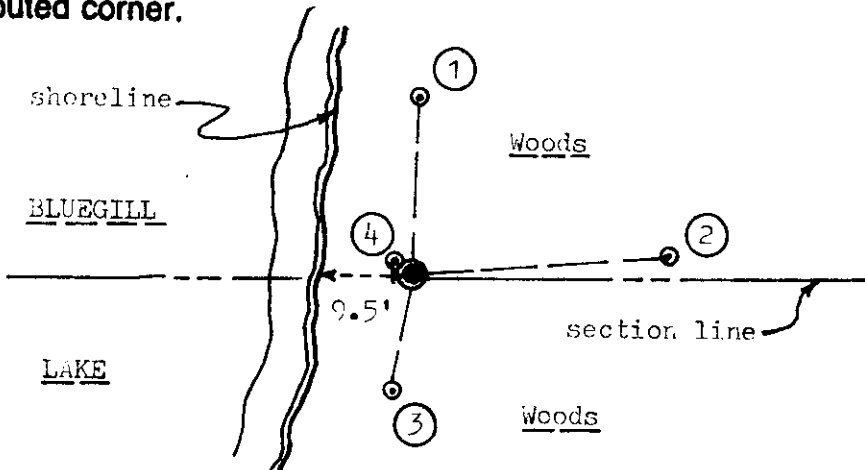
Original Survey Date: September 1860. ● Location

(b) (f) (g) (h) Description of monument found at this corner and if it was accepted, state all evidence (material, testimonial, occupational, plats, records, other monuments) used as a basis for accepting. If not accepted or if nothing was found, state evidence used as basis for establishing location. If reestablished through lost corner proportionate methods, indicate all monuments, distances and directions used to establish. Indicate type of monument found or set and sign post.

I found and accepted a standard 2" dia. iron pipe monument at this corner location with a stamped WCD brass cap 30" above existing grade. I could not lower the monument due to rocks and rooting, so I plumbed and stabilized the monument by tamping for new ties. In 1958, Berndt/WCD set the WCD brass capped iron pipe on the section line at 17.557 chains west of the NE section corner, and marked new ties, a 16" Pn N05°E 0.795 chains, is now a 18" Pn at N08°E distance OK; and a 16" Pn S42°E 0.620 chains, is now a 18" Pn S33°E and distance OK; lower face of both BTs open and plain blazes. I set a standard white poly 'T' corner marker post along the south side of iron pipe corner monument to further stabilize. This recovery completed October 29, 1997; there were no witnesses.

Corner is located on lake shore west of Fire No. 7297 Bluegill Lake Road.

(c) (d) (e) Plan view of corner with ties to at least 4 witness monuments. If in disagreement with previously established corner, show the distances between the two corners and also indicate the ties to the disputed corner.



Witness Monument Ties:

- ① New BT 6" Pr N02°E 18.69'.
- ② New BT 8" Bw N85°E 26.95'.
- ③ New BT 5" Pw S08°W 12.23'.
- ④ New BT 6" Pw N55°W 2.15'.

Unless otherwise indicated, all BT witness monument ties are to a 1/4" dia. by 2.5" long PK nail with 1.25" dia. steel washer set in unblazed right face bark; and a PK nail with 2" dia. steel washer stamped BT also set in unblazed front face bark of each BT at DBH. All previous corner recovery notes from Wisconsin DNR and/or Oneida County survey records.




Scale: 1" = 20'

(i) I, William C. Rohde, RLS 841
(type or print name) certify that the corner location on this record was determined by me or under my direction and control and that this U.S. Public Land Survey Monument Record is correct and complete to the best of my knowledge and belief.

William C. Rohde
Signature

Nov. 09, 1997
Date



Index No. A 3-4

3908310009