

U.S. PUBLIC LAND SURVEY MONUMENT RECORD

Note: This form is intended and designed to fulfill all requirements of Wisconsin Administrative Code, Chapter A-E 7.08 U.S. Public Land Survey Monument Record (3) (a) (b) (c) (d) (e) (f) (g) (h) (i). An additional sheet may be added if necessary to conform with said requirements.

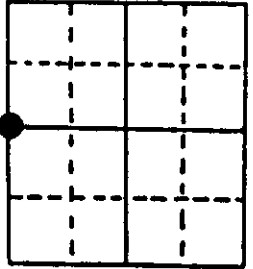
(a) Corner location: Township 39 North Corner: West 1/4

Section 33 Range 8 East Original Surveyor: A. Anderson

Town/City/Village Newbold

Original B.T.'s: 10" Py N54°E 22 lks
10" Pw N67°W 07 lks

County Oneida

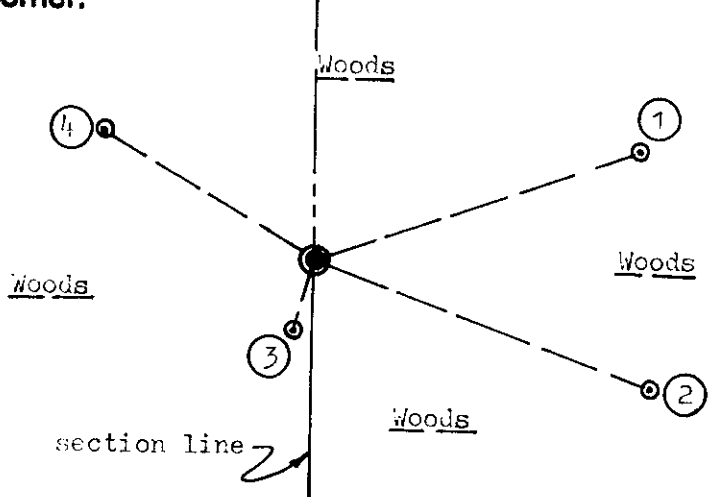


Original Survey Date: July 1863 ● Location

(b) (f) (g) (h) Description of monument found at this corner and if it was accepted, state all evidence (material, testimonial, occupational, plats, records, other monuments) used as a basis for accepting. If not accepted or if nothing was found, state evidence used as basis for establishing location. If reestablished through lost corner proportionate methods, indicate all monuments, distances and directions used to establish. Indicate type of monument found or set and sign post.

Found and accepted an old 3" O.D. iron pipe monument at this corner location with uncapped top 12" above existing grade; I carefully removed the 36" long iron pipe with a coupling 12" above bottom end, and reset the corner location with a standard 2" dia. x 48" long iron pipe monument with stamped brass cap 18" above grade. I left the old iron pipe monument flat on grade nearby. The corner falls about 57' west of the centerline of a graded private access roadway bearing S20°W. I set a standard white poly 'T' corner marker post 13" west of the corner monument. I found the NW Pw OBT as a badly rotted root crown at grade and I found the NE OBT as a low rotted stump in fair shape, and further evidenced by a chip of lower face blaze with lower notch axe cut markings; both are pine species. In 1977, Copp and Seymour/WCD now DNR, also noted the 3" iron pipe at the corner and both GLO Bts as stumps, and a new BT 18" Pw N84°W 38.5', which I found as a 24" Pw at N82°W with no visible face markings, at record 38.5' distance by trunk caliper measure. I took 35mm colored photos of both OBT stump remains for posterity. This recovery completed October 27, 1997; there were no witnesses.

(c) (d) (e) Plan view of corner with ties to at least 4 witness monuments. If in disagreement with previously established corner, show the distances between the two corners and also indicate the ties to the disputed corner.



Witness Monument Ties:

- ① New BT 9" Pr N71°E 35.65'.
- ② New BT 13" Pr S69°E 37.42'.
- ③ New BT 15" Oak S16°W 7.94'.
- ④ New BT 16" Mr N59°W 25.77'.


Unless otherwise indicated, all BT witness monument ties are to a 1/4" dia. by 2.5" long PK nail with 1.25" dia. steel washer set in unblazed right face bark; and a PK nail with 2" dia. steel washer stamped BT also set in unblazed front face bark of each BT at DBH. All previous corner recovery notes from Wisconsin DNR and/or Oneida County survey records.

Scale: 1" = 20'

(i) I, William C. Rohde, RLS 841
(type or print name) certify that the corner location on this record was determined by me or under my direction and control and that this U.S. Public Land Survey Monument Record is correct and complete to the best of my knowledge and belief.

William C. Rohde
Signature

Nov. 09, 1997
Date



3909 322000

Index No. X-9