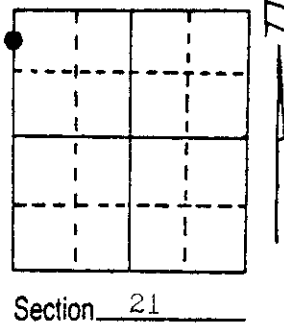


U.S. PUBLIC LAND SURVEY MONUMENT RECORD

Note: This form is intended and designed to fulfill all requirements of Wisconsin Administrative Code, Chapter A-E7.08, U.S. Public Land Survey Monument Record (3) (a) (b) (c) (d) (e) (f) (g) (h) (i). An additional sheet may be added if necessary to conform with said requirements.

(a) Corner location: Township 39 North
 Range 9 East/West
 Town/City/Village Sugar Camp
 County ONEIDA

REGISTER OF DEEDS OFFICE
 ONEIDA COUNTY, WIS
FILED
 JUL 8 1991
 At _____ O'Clock _____ M
THOMAS H. LEIGHTON
 REGISTER OF DEEDS



(b) (f) (g) (h) Description of monument found at this corner and if it was accepted, state all evidence (material, testimonial, occupational, plats, records, other monuments) used as a basis for accepting. If not accepted or if nothing was found, state evidence used as basis for establishing location. If reestablished through lost corner proportionate methods, indicate all monuments, distances and directions used to establish.

1863 Wm. E. Daugherty, Deputy Surveyor, North...69.50 chns. over lake & set meander post W. pine 30", S75°E, 23 lks. no other tree near.

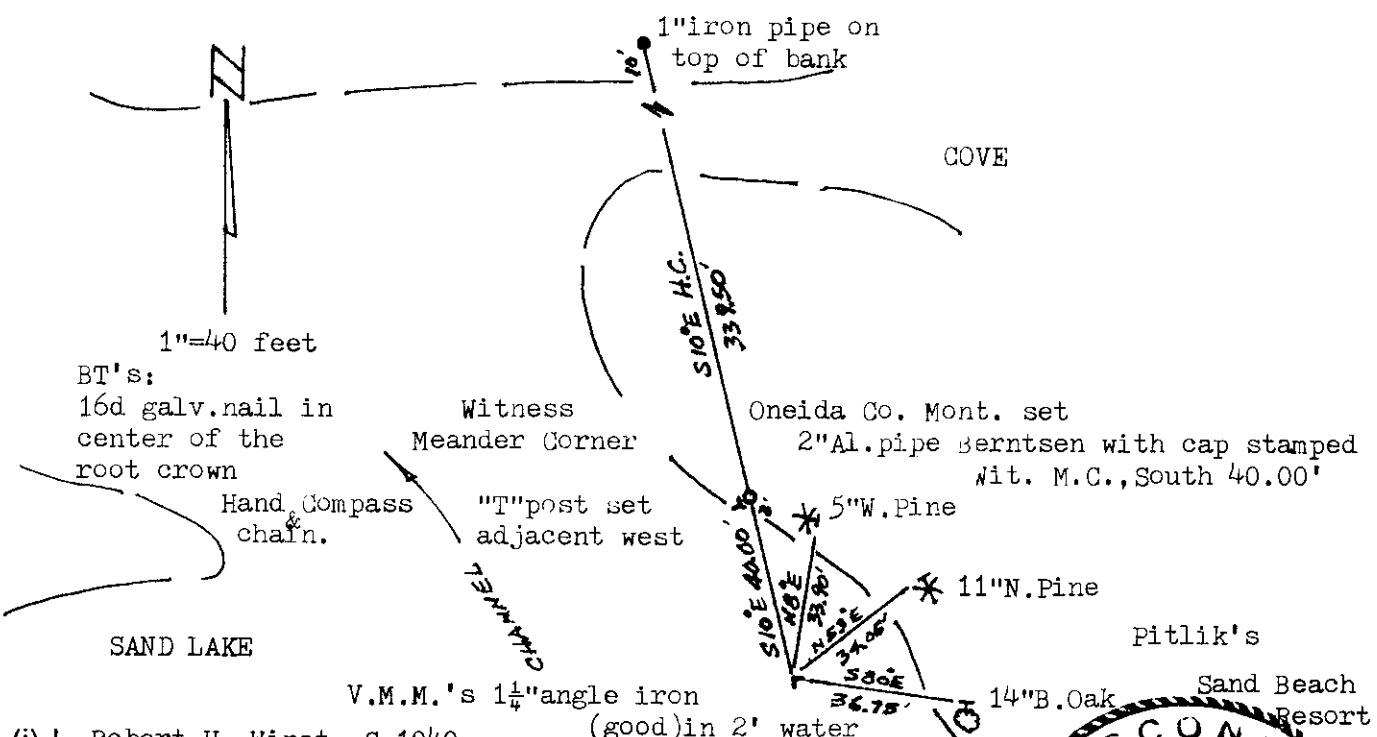
1940 V.M. Maine, OCS, 22 April...located orig. m.c., identified by stp. of orig. BT W.P. 30" S75°E, 23 lks. drove iron angle iron for post in flowage....NOTE: notes available in 1990.

1954 F.R. Wincentzen, OCS, shows iron pipe at this location in his survey of Section 20.

1980 Robinson & Assoc. tie to the angle iron in a survey of the Glen Ahlswede parcel in Gov't. Lot 2.

1991 I found the angle iron in 2' of water and witnessed it by setting a OCS mont. 40.00' North on line with an iron pipe across the cove. Made BT's (not blazed) as shown.

(c) (d) (e) Plan view of corner with ties to at least 4 witness monuments. If in disagreement with previously established corner, show the distances between the two corners and also indicate the ties to the disputed corner.




(i) I, Robert H. Winat, S-1040

(type or print name) certify that the corner location on this record was determined by me or under my direction and control and that this U.S. Public Land Survey Monument Record is correct and complete to the best of my knowledge and belief.

Robert H. Winat
 Signature

4 July 1991
 Date



Index No. N, O-9

3909203600