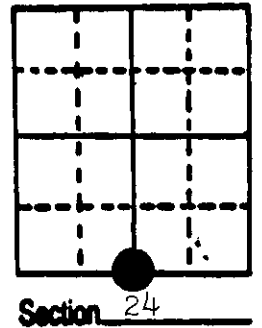



U.S. PUBLIC LAND SURVEY MONUMENT RECORD

Note: This form is intended and designed to fulfill all requirements of Wisconsin Administrative Code, Chapter A-E 5.02, U.S. Public Land Survey Monument Record (3) (a) (b) (c) (d) (e) (f) (g) (h) (i). An additional sheet may be added if necessary to conform with said requirements.

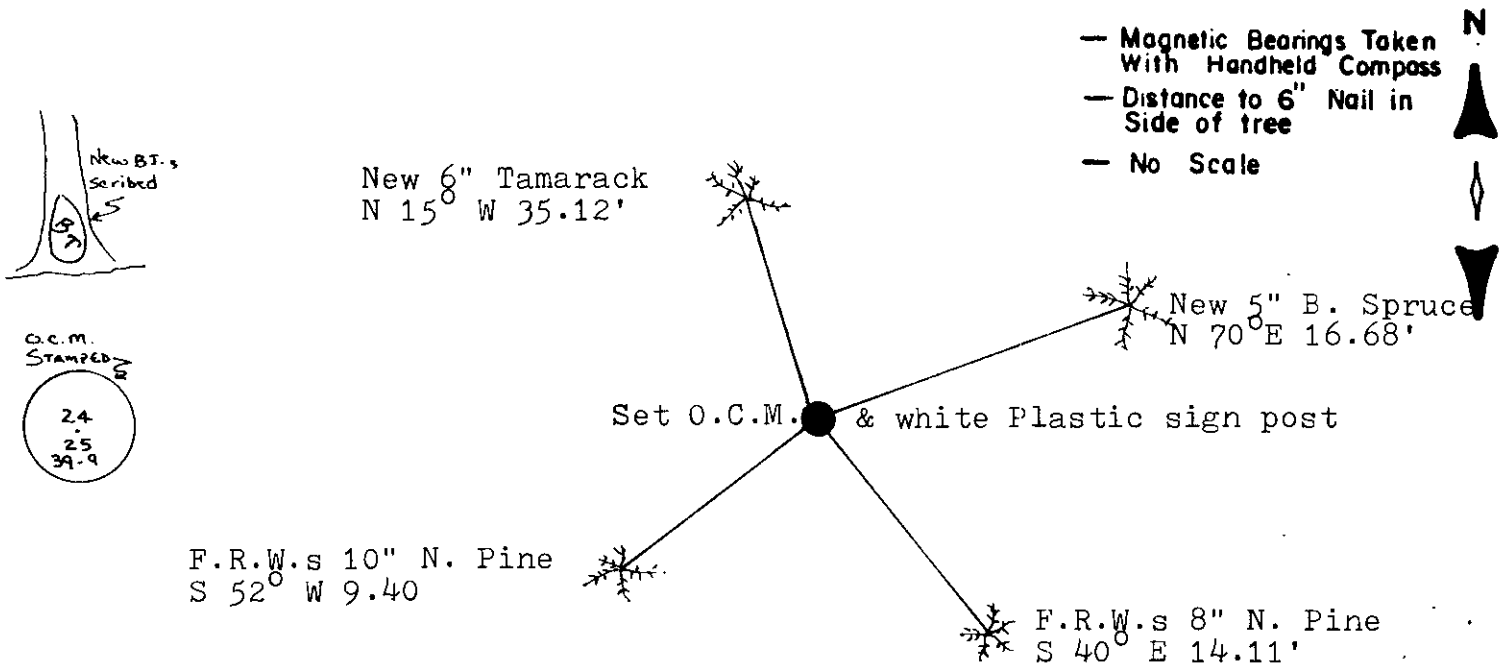
(a) Corner location: Township 39 North
 Range 9 East/West
 Town/City/Village Sugar Camp
 County Oneida



(b) (f) (g) (h) Description of monument found at this corner and if it was accepted, state all evidence (material, testimonial, occupational, plats, records, other monuments) used as a basis for accepting. If not accepted or if nothing was found, state evidence used as basis for establishing location. If reestablished through lost corner proportionate methods, indicate all monuments, distances and directions used to establish.

- 1863 W.E. Daugherty est. original corner 24-25 west cor. 4.45 Road NE-SW 6.50 Ent. swamp 38.50 leave swamp 39.96 set $\frac{1}{4}$ " Birch 10 S 57 E 24 Birch 10 N 8 W 13; 51.00 Ent. swamp 61.00 leave swamp 79.92 sec. cor.
- 1894 B.F. Dorr S $\frac{1}{4}$ N 75.60 Var E 18, V 6°; NE cor. 25 W 40.62 Found B.T.s
- 1952 F.R. Wincentzen states he set S $\frac{1}{4}$ 24 on line between SW corner and SE corner at Dorrs Record from the east. B.T.s N.Pine 6 S 24 W 13.4 lks. N. Pine 10 S 20 E 20.7 lks.
- 1987 I found a $1\frac{1}{4}$ " iron pipe with a wood post alongside painted blue and F.R.W.s B.T.s marking the corner. I set an Oneida County Split base aluminum capped monument over the $1\frac{1}{4}$ " iron pipe and witnessed it as shown below.

(c) (d) (e) Plan view of corner with ties to at least 4 witness monuments. If in disagreement with previously established corner, show the distances between the two corners and also indicate the ties to the disputed corner.



(i) I, Michael J. Romportl
 (type or print name) certify that the corner location on this record was determined by me or under my direction and control and that this U.S. Public Land Survey Monument Record is correct and complete to the best of my knowledge and belief.

Michael J. Romportl Signature December 2, 1987 Date
 GENISOT & ASSOCIATES INC.
 1512 EAGLE ST., RHINELANDER, WIS.

