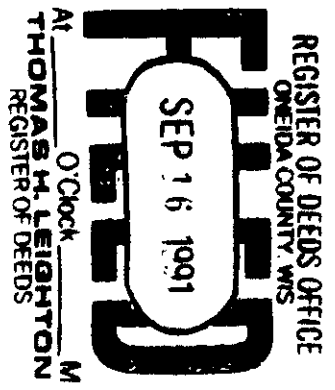


CERTIFIED LAND CORNER RESTORATION

Index No. **T-24**

State of Wisconsin }
County of Oneida } ss.

History of original corner establishment:

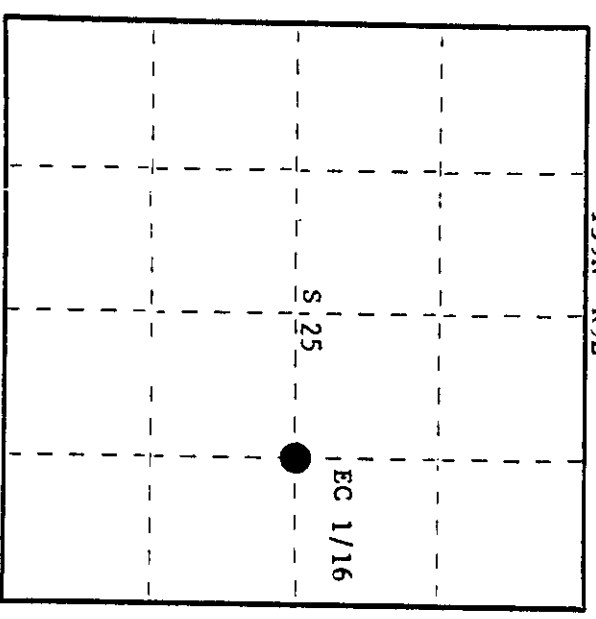



3909252010

I, Phillip T. Hansen, do hereby certify that on the 24th day of August, 1978, I found evidence of the EC 1/16 corner of Section 25 Township 39, North, Range 9 East, Fourth Principal Meridian, as described hereon; and that from this evidence I established a new monument and accessories as described hereon to perpetuate the original location of this corner.

Resident witnesses:

Jim Clafflin
Herb Wagoner



○ = Corner monument restored.

Description of corner evidence found:

Recovered an old badly rotted post, with traces of old point in hole, believed to have been set by Ripco.
Recovered OBT - Black Spruce 8" N2°E, 7.3 links, scribed CE 1/16 S25 BT.
No record available on these recoveries.

Description of monument and accessories I established to perpetuate the original location of this corner.

Set 1 1/2" iron pipe with 2" brass cap in place of old post.
Monument projects 2 1/2' - cap stamped:
Marked NBT - Black Spruce 6" S83°W, 46.6 links, scribed 1/16 BT. T39N R9E

3/20/91 M. Seymour, RLS 1412, Fed. loc. + BT, made more BT's EC 1/16 S 25
Clear cut N + W of corner. F136" N132°E 76.15' CPI-1978

Dated at Rhinelander, Wis., this 6th day of November, 1978

Signature Phillip T. Hansen Title Registered Land Surveyor Registration No. S-498
(County Surveyor, Registered Land Surveyor, or other duly authorized official)

Office of Register of Deeds, County of Oneida
Instrument was filed in this office for record on the 23rd day of November, 1978
at 1:10 o'clock P. M.

Thomas H. Leighton
(Register of Deeds)

By _____ Deputy

CERTIFIED LAND CORNER RESTORATION

Index No. **T-24**

History of original corner establishment:


State of Wisconsin }
County of Oneida } ss.

I Phillip T. Hansen, do hereby certify that on the 24th day of August, 1978, I found evidence of the EC 1/16 corner of Section 25 Township 39, North, Range 9 East, Fourth Principal Meridian, as described hereon; and that from this evidence I established a new monument and accessories as described hereon to perpetuate the original location of this corner.

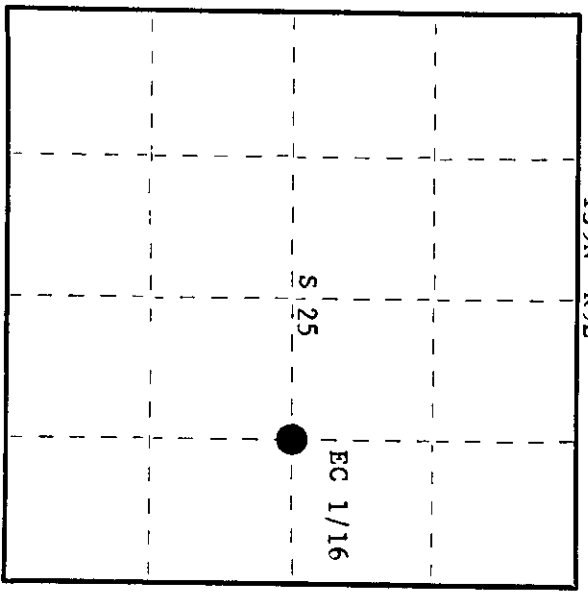
Resident witnesses:

Jim Clafin

Herb Wagoner



T39N R9E



○ = Corner monument restored.

Description of corner evidence found:
Recovered an old badly rotted post, with traces of old point in hole, believed to have been set by Ripco.
Recovered OBT - Black Spruce 8" N2°E, 7.3 links, scribed CE 1/16 S25 BT.
No record available on these recoveries.

Description of monument and accessories I established to perpetuate the original location of this corner.
Set 1 1/2" iron pipe with 2" brass cap in place of old post.
Monument projects 2 1/2' - cap stamped:
Marked NBT - Black Spruce 6" S83°W, 46.6 links, scribed 1/16 BT.

T39N R9E
EC 1/16 S-25
CPI-1978

Dated at Rhineland, Wis., this 6th day of November, 1978

Signature Phillip T. Hansen Title Registered Land Surveyor Registration No. S-498
(County Surveyor, Registered Land Surveyor, or other duly authorized official)

Office of Register of Deeds, County of Oneida
I hereby certify that the within instrument was filed in this office for record on the 24th day of August, 1978 at 10 o'clock P. M.

Dennis L. Langley Kisselhorst
(Register of Deeds)

By _____ Deputy

3909252010