

# U.S. PUBLIC LAND SURVEY MONUMENT RECORD

**Note:** This form is intended and designed to fulfill all requirements of Wisconsin Administrative Code, Chapter A-E 7.08 U.S. Public Land Survey Monument Record (3) (a) (b) (c) (d) (e) (f) (g) (h) (i). An additional sheet may be added if necessary to conform with said requirements.

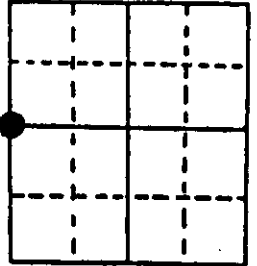
(a) Corner location: Township 39 North Corner: West 1/4 Corner

Section 25 Range 9 East Original Surveyor: W. Daugherty

Town/City/Village Sugar Camp

Original B.T.'s: 8" Hem S36°W 28 lks  
12" Hem N83°E 17 lks

County Oneida

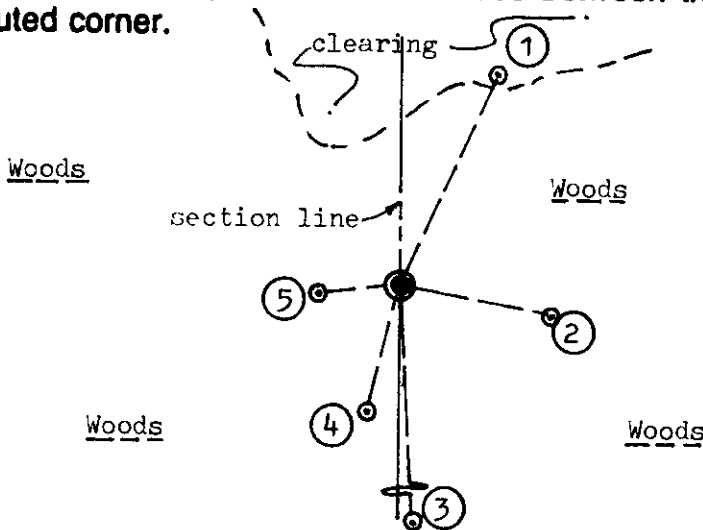


Original Survey Date: September 1863 ● Location

(b) (f) (g) (h) Description of monument found at this corner and if it was accepted, state all evidence (material, testimonial, occupational, plats, records, other monuments) used as a basis for accepting. If not accepted or if nothing was found, state evidence used as basis for establishing location. If reestablished through lost corner proportionate methods, indicate all monuments, distances and directions used to establish. Indicate type of monument found or set and sign post.

Found and accepted a 2" dia. iron pipe monument 31" high above grade with cap broken off at this corner location; 3/8" by 3.75" by 4.5" stamped metal cap found on ground SE of the monument. I carefully removed the rusted 54" long iron pipe monument with flat steel soil anchor rod welded to bottom end, and replaced it with a new 2" dia. by 48" long standard iron pipe monument with stamped DNR brass cap 15" above grade, and placed the old monument flat on grade along East side of the new monument. I also found four(4) existing BTs with 60 penny spikes in side and upper/lower face blazes, not of public record, which I used for new ties using PK nails and washers per standard statement below. Original GLO survey BTs are now obliterated. WCD/DNR survey records at Trout Lake Forestry Headquarters indicate a brass capped iron pipe at the corner and BTs 4" Mr S86°E 23.6' and 8" Mr S72°W 34.2' that are now gone or uncertain remains. Upon recovery, a blazed and flagged line was also found West of the corner to Lone Pine Road, and a wire survey flag in ground at corner by previous survey. Corner is located 255' East of centerline of blacktop pavement for Lone Pine Road by rough taping. Standard white poly 'T' corner marker post also set 1 foot West of the new corner monument. This recovery completed July 9, 1997; no witnesses.

(c) (d) (e) Plan view of corner with ties to at least 4 witness monuments. If in disagreement with previously established corner, show the distances between the two corners and also indicate the ties to the disputed corner.



**Witness Monument Ties:**

- ① East 9" trunk of double Mr N24°E 24.02'; 60d spike fd in left face of West trunk.
- ② 11" Mr S79°E 16.05'; 60d spike fd in left face.
- ③ 60d spike found in right face of 12" Bw BT S03°E 27.33'; no PK nails/washers set.
- ④ New BT 5" Sb S16°W 13.56'.
- ⑤ Base of triple trunk Mr S85°W 8.55'; 60d spike fd in right face.

Unless otherwise indicated, all BT witness monument ties are to a 1/4" dia. by 2.5" long PK nail with 1.25" dia. steel washer set in unblazed right face bark; and a PK nail with 2" dia. steel washer stamped BT also set in unblazed front face bark of each BT at DBH. All previous corner recovery notes from Wisconsin DNR and/or Oneida County survey records.




Scale: 1" = 20'

(i) I, William C. Rohde, RLS 841  
(type or print name) certify that the corner location on this record was determined by me or under my direction and control and that this U.S. Public Land Survey Monument Record is correct and complete to the best of my knowledge and belief.

Signature

Date

July 13, 1997



Index No. T 21