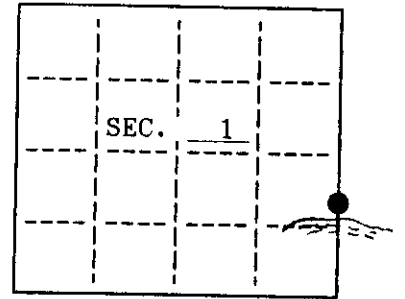


U.S. PUBLIC LAND SURVEY MONUMENT RECORD

Note: This form is intended and designed to fulfill all requirements of Wisconsin Administrative Code, Chapter A-8 7.08 U.S. Public Land Survey Monument Record (3)(a)(b)(c)(d)(e)(f)(g)(h)(i). An additional sheet may be added if necessary to conform with said requirements.

(a) CORNER LOCATION: State Plane Coordinates
 North
 Meander corner of Sec. 1 X N/A
 Township 39 North Y N/A
 Range 10 East Datum Base None
 Town/City Lincoln County of Vilas



(b) HISTORY OF ORIGINAL CORNER ESTABLISHMENT

Original Surveyor: W. C. Fellows
 Date of Survey: Commenced July 25, 1859
 Completed July 25, 1859

Original B.T.'s
 7" Y. Pine N 32° E 12 lks.
 7" Y. Pine N 17° W 9 lks.

(b)(f)(g)(h) Description of monument found at this corner and if it was accepted, state all evidence (material, testimonial, occupational, plats, records, other monuments) used as a basis for accepting. If not accepted or if nothing was found, state evidence used as basis for establishing location. If reestablished through lost corner proportionate methods, indicate all monuments, distances and directions used to establish. Indicate type of monument and sign post found or set.

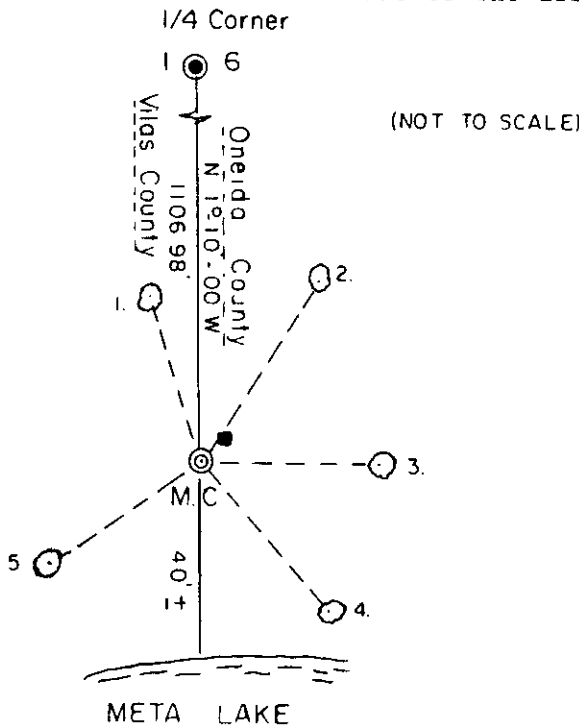
1947: H.S. Tuttle found a wood post and original B.T.s.

July 1966: Lloyd Scott found an iron pipe.

Dec. 1985: James L. Will, found an 1-1/2" iron pipe 40 feet from the lake.

March 28, 1994: I, Michael Weber, found the 1-1/2" iron pipe used by James Will. I also found the bearing trees as listed below. I replaced the iron pipe with a Vilas County aluminum capped monument stamped to identify the corner. I also made three new bearing trees as shown below and set a plastic sign post 1.0' northeast of the corner.

(c)(d)(e) Plan view of corner with ties to at least 4 witness monuments. If in disagreement with previously established corner, show the distances between the two corners and also indicate the ties to the disputed.



Bearing Trees found measured to nail in the side:
 1) 18" Norway Pine N 17° W 7.51'
 2) 20" Norway Pine N 32° E 9.06'


Bearing trees made measured to a nail in the side:
 3) 18" Norway Pine East 3.35'
 4) 12" Oak S 41° E 7.05'
 5) 5" White Pine S 55° W 14.16'

- ONEIDA COUNTY IRON PIPE BRASS CAP IN PLACE
- ⊙ Vilas County Aluminum Monument Set
- Bearing Tree Measured to a Nail in the side
- Plastic witness sign post set

(i) I, Michael E. Weber, R.L.S. #2070 hereby certify that the corner location on this record was determined by me or under my direction and control and that this U.S. Public Land Survey Monument Record is correct and complete to the best of my knowledge and belief.

Michael E Weber
 Signature

March 31, 1994
 Date



C.D-25

3910011200