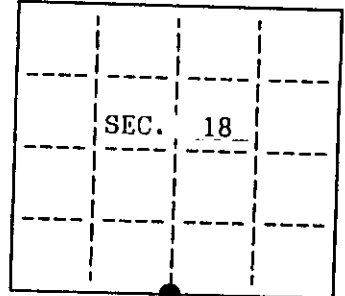


# COPY from Vilas Cty

## U.S. PUBLIC LAND SURVEY MONUMENT RECORD

Note: This form is intended and designed to fulfill all requirements of Wisconsin Administrative Code, Chapter A-E 7.08 U.S. Public Land Survey Monument Record (3)(a)(b)(c)(d)(e)(f)(g)(h)(i). An additional sheet may be added if necessary to conform with said requirements.

(a) CORNER LOCATION: State Plane Coordinates  
 South 1/4 corner of Sec. 18 X N/A  
 Township 39 North Y N/A  
 Range 10 East Datum Base None  
 Town/City Lincoln County of Vilas



(b) HISTORY OF ORIGINAL CORNER ESTABLISHMENT

Original Surveyor: William E. Daugherty

Date of Survey: Commenced Sept. 30, 1863

Completed Oct. 7, 1863

Original B.T.'s  
 8" Birch N 74° E 17 lks.  
 14" Birch S 53° W 8 lks.

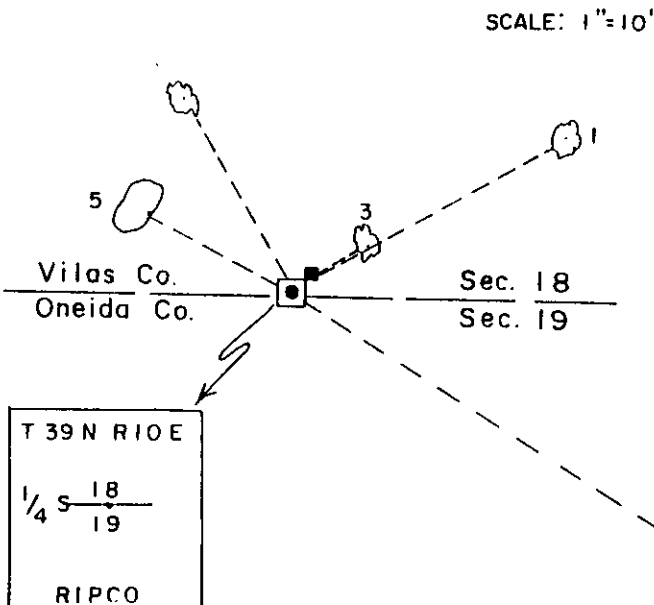
(b)(f)(g)(h) Description of monument found at this corner and if it was accepted, state all evidence (material, testimonial, occupational, plats, records, other monuments) used as a basis for accepting. If not accepted or if nothing was found, state evidence used as basis for establishing location. If reestablished through lost corner proportionate methods, indicate all monuments, distances and directions used to establish. Indicate type of monument and sign post found or set.

Dec. 1956: Ripco Paper Co. set a brass capped monument for corner.

Aug. 1958: Robert Bandow found Ripco's monument with a 4"x4" brass plate top. Noted the following bearing trees: 10" Hemlock N 57° E 15', 8" W. Birch N 45° W 10.5'

March 22, 1994: I, Thomas A. Boettcher found the Ripco 1-1/2" iron pipe with a 4" x 4" brass plate top extending 2.2' above the ground and stamped as shown below. I found three bearing trees as listed below and made one new bearing tree as listed below. I set a plastic sign post 1.0' Northeast of the corner.

(c)(d)(e) Plan view of corner with ties to at least 4 witness monuments. If in disagreement with previously established corner, show the distances between the two corners and also indicate the ties to the disputed.




Bearing Trees found measured to a nail in the side:  
 1) 10" Hemlock N 60° E 16.25'  
 2) 10" W. Birch N 30° W 11.45'  
 3) 12" Maple with metal tag, N 59° E 4.47'

Bearing tree made measured to a nail in the side:  
 4) 8" Cedar S 57° E 39.47'

5) Large Rock bears N 62° W 8.2' to paint mark.

- Large Rock
- Ripco iron pipe brass cap found
- Bearing Tree Measured to a Nail in the side
- Plastic witness sign post set



INDEX NO. N-3

(i) I, Thomas A. Boettcher hereby certify that the corner location on this record was determined by me or under my direction and control and that this U.S. Public Land Survey Monument Record is correct and complete to the best of my knowledge and belief.

Thomas A. Boettcher  
 Signature

3-31-94  
 Date

3910180020