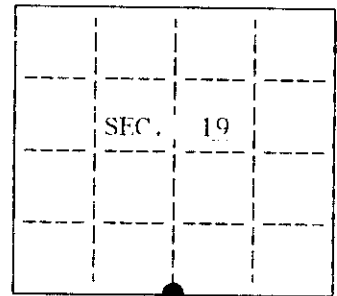


U. S. PUBLIC LAND SURVEY MONUMENT RECORD

Note: This form is intended and designed to fulfill all requirements of Wisconsin Administrative Code, Chapter A-6.01 of U.S. Public Land Survey Monument Record (33 CFR 17.10). An additional sheet may be added, if necessary to conform with said requirements.

(a) CORNER LOCATION: State Plane Coordinates
 south 1/4 corner of Sec. 19 X N/A
 Township 39 North Y N/A
 Range 10 East Datum Base None
 Town/City Sugar Camp County of Oneida



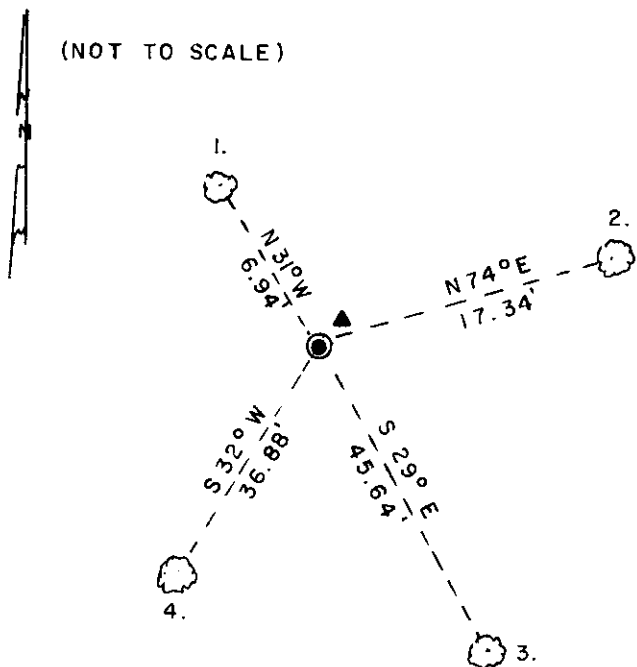
(b) HISTORY OF ORIGINAL CORNER ESTABLISHMENT

Original Surveyor: William E. Daugherty Original B.T.'s
 Date of Survey: Commenced Sept. 30, 1863
 Completed Oct. 7, 1863
 14" Hemlock S 34° E 32 lks.
 8" Birch N 13° W 16 lks.

(b)(f)(g)(h) Description of monument found at this corner and if it was accepted, state all evidence (material, testimonial, occupational, plats, records, other monuments) used as a basis for accepting. If not accepted or if nothing was found, state evidence used as basis for establishing location. If reestablished through lost corner proportionate methods, indicate all monuments, distances and directions used to establish. Indicate type of monument and sign post found or set.

1894: Don perpetuated this corner and made the following B.T.'s:
 7" Cedar N 75° E 19 lks.
 10" B. Ash S 12° E 17 lks.
 Dec. 1956: Norm Loftus replaced the old corner with a RIPCOS iron pipe with a brass plate.
 April 10, 1997: I, Michael Weber found RIPCOS 1-1/4" iron pipe with 4" square brass plate. I set a plastic sign post 0.8' northeast of the corner and made the references shown below.

(c)(d)(e) Plan view of corner with ties to at least 4 witness monuments. If in disagreement with previously established corner, show the distances between the two corners and also indicate the ties to the disputed.



Bearing Trees found measured to a nail in the side:
 1) 10" Cedar N 31° W 6.94'


Bearing trees made measured to a nail in the side:
 2) 9" Cedar N 74° E 17.34'
 3) 7" Cedar S 29° E 45.64'
 4) 5" Spruce S 32° W 36.88'

- RIPCOS iron pipe brass cap found
- ☁ Bearing Tree Measured to a Nail in the side
- ▲ Plastic witness sign post set

(i) I, Michael E. Weber, R.L.S. #2070 hereby certify that the corner location on this record was determined by me or under my direction and control and that this U.S. Public Land Survey Monument Record is correct and complete to the best of my knowledge and belief.

Michael E. Weber
 Signature

April 16, 1997
 Date



INDEX NO. R-3

3910190020