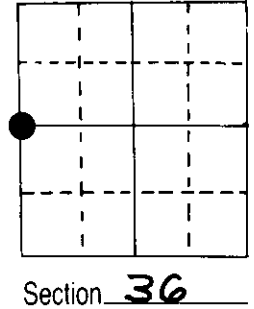



# U.S. PUBLIC LAND SURVEY MONUMENT RECORD

Note: This form is intended and designed to fulfill all requirements of Wisconsin Administrative Code, Chapter A-E 5.02, U.S. Public Land Survey Monument Record (3) (a) (b) (c) (d) (e) (f) (g) (h) (i). An additional sheet may be added if necessary to conform with said requirements.

(a) Corner location: Township 39 North  
 Range 10 East/~~West~~  
 Town/~~Village~~ Three Lakes  
 County Oneida



(b) (f) (g) (h) Description of monument found at this corner and if it was accepted, state all evidence (material, testimonial, occupational, plats, records, other monuments) used as a basis for accepting. If not accepted or if nothing was found, state evidence used as basis for establishing location. If reestablished through lost corner proportionate methods, indicate all monuments, distances and directions used to establish.

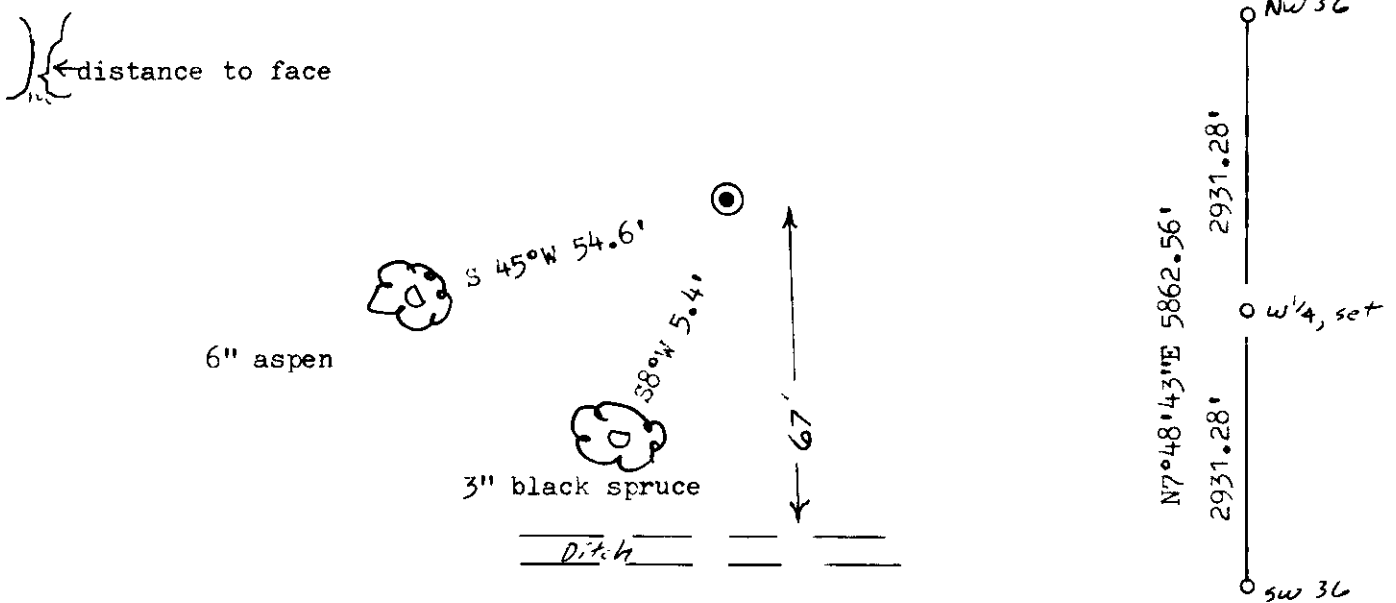
Original, 1863, Daugherty, OBT's Tam 8" N37°W 50 lks., Tam 6" S38°E 31 lks.

Vaughn, 1901, notes show a 1/4 cor. set at equidistance. Set a 3' long 1 1/4" I.P. 20" into ground. No BT's around.

In 1976 Seymour & Gerhig searched for the I.P. But could not find. Also there is a 2ch. error in the west half of Sec. 36 using Vaughn's notes. We determined that the corner should be proportioned using the SW 36 arced in the factored distance (applied to Vaughn's). "See monument sheet for SW 36"

Seymour, 1987, found 2" DNR brass cap that was set in 1976. The 1976 BT's present are good. Nothing else to reference to.

(c) (d) (e) Plan view of corner with ties to at least 4 witness monuments. If in disagreement with previously established corner, show the distances between the two corners and also indicate the ties to the disputed corner.



(i) I, Marvin E. Seymour  
 (type or print name) certify that the corner location on this record was determined by me or under my direction and control and that this U.S. Public Land Survey Monument Record is correct and complete to the best of my knowledge and belief.

Marvin E. Seymour Signature      May 18, 1987 Date



3910352000

X-21